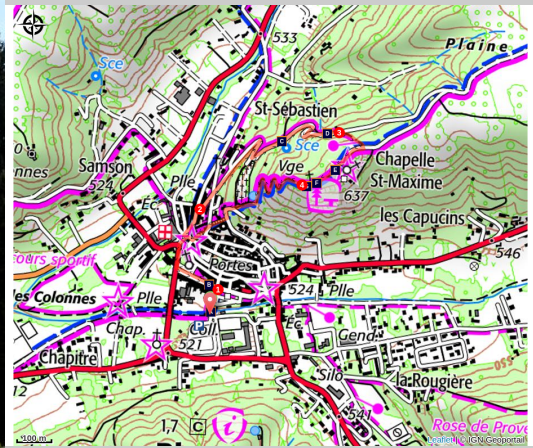


## La Chapelle Saint-Maxime

Riez



La chapelle et sa congrégation (©Stefano Blanc - PNR Verdon)

*A family walk to discover Riez. At the top of the Saint-Maxime hill you will join after a small climb, the chapel overlooking the village.*

The Saint-Maxime esplanade is a haven of tranquillity that offers, and this is not the least of its qualities, a wonderful view of the entire city and the heights that border the plateau Valensole. On a clear day and with a good map, it is easy to practice naming the peaks that surround it ...

### Useful information

Practice : WALKING

Duration : 1 h 30

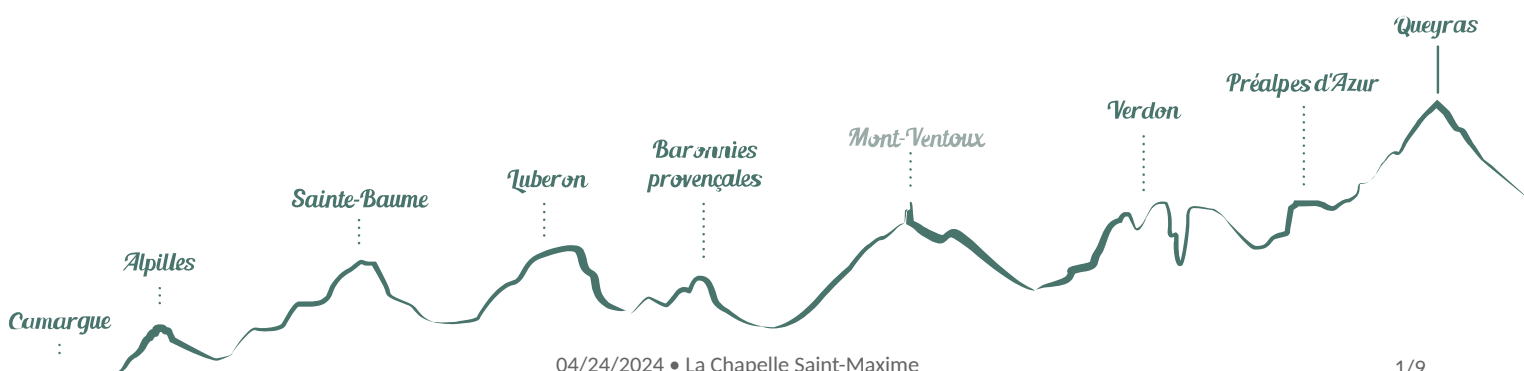
Length : 2.4 km

Trek ascent : 115 m

Difficulty : Very easy

Type : Boucle


Themes : A lookout, a viewpoint,  
Heritage and history, Waters and rivers



# Trek

Departure : From the car park of the Pré de foire

Arrival : Pré de foire car park

Markings :  GR®  PR

From the Pré de foire car park, cross the Colostre.

**1-** Go left to cross the square in direction of the church, to circumvent it by the left. Follow the road towards St-Maxime. After the wash house and the fountain, walk up the Faubourg St-Sébastien for 150 meters.

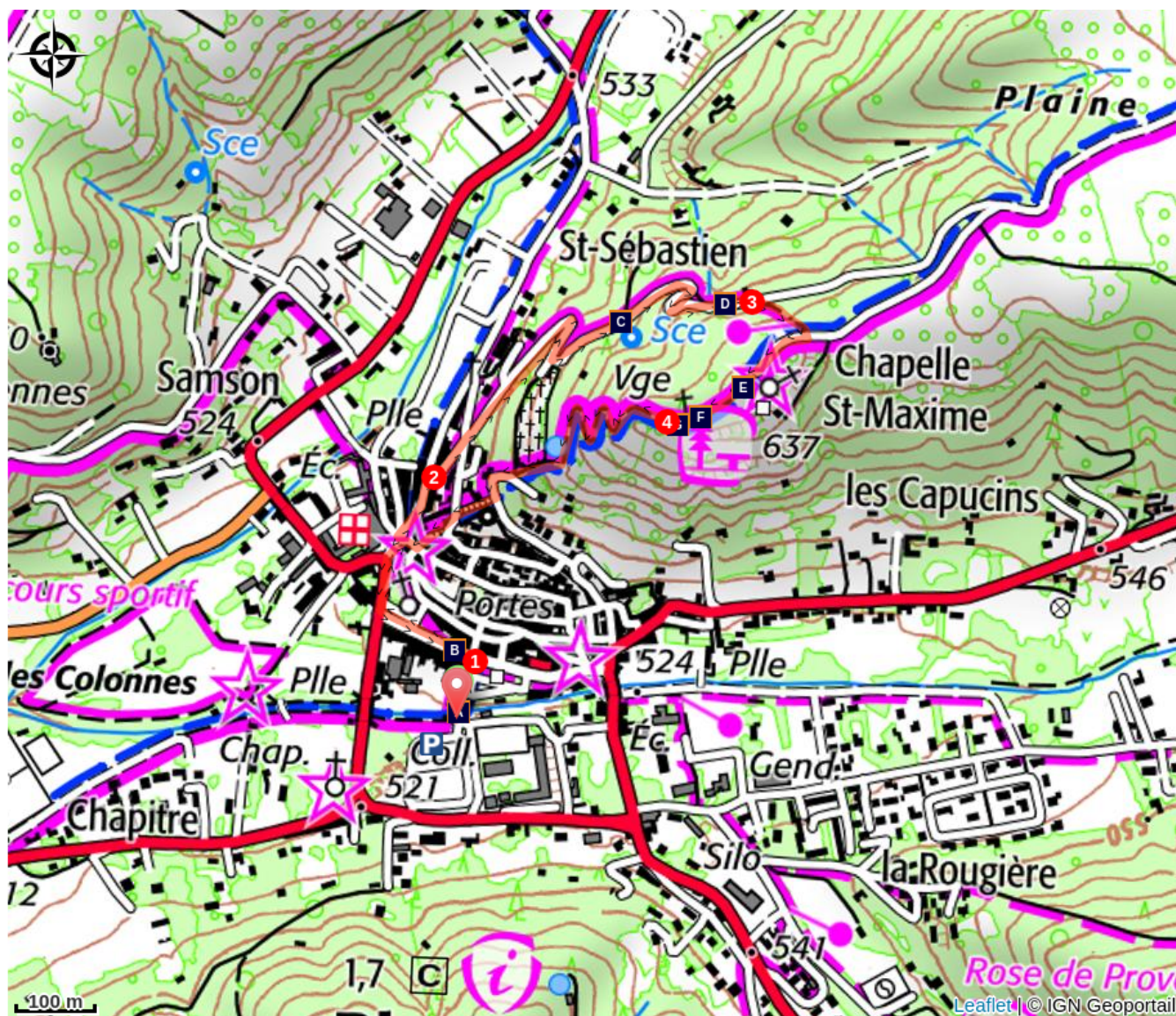
**2-** Turn right on the small road to St-Maxime (white and red signposting) .After a crossroads, continue ahead. Go up to the plateau by a small road (passage in front of the cemetery). Pass the Sainte Maxime source.





**3-** On the last part leave the road and turn right on a small path (yellow markers) to join the St-Maxime chapel. Pass in front of the chapel (point of water nearby) and cross the plateau.





**4- 4-** The descent on Riez is done by a path. At the foot of the hill, walk along the clock tower, down the stairs on the right, cross a small road and continue in front. After a few steps, the alley joins the Riez wash house. The return to the car park is done by the same route as the outward journey.



## On your path...



-  Let's give life back to the Colostre! (A)
-  The Saint Maxime spring (C)
-  Saint-Maxime, the soul of the place (E)
-  Riez the Roman city (G)

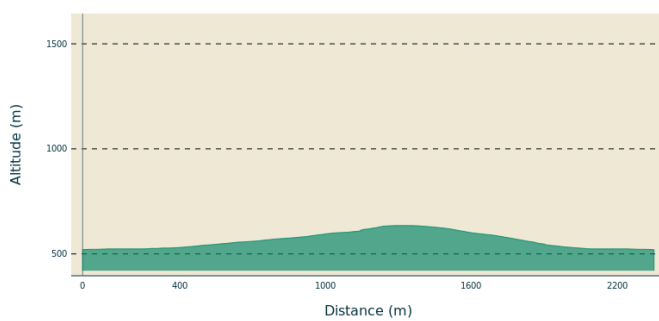
-  The dovecotes of the Louis Gardiol path (B)
-  The Lure mountain (D)
-  Saint-Maxime, the soul of the place (E)
-  The Aleppo pine (F)

# All useful information

## **AdVICES**

Provide water, a hat. In order to avoid the hot summers, leave early.

## Altimetric profile



Min elevation 520 m  
Max elevation 635 m

## Transports

Limitons les déplacements en voiture, pensons aux transports en commun ! - **Prenez la ligne régionale BV1 entre Castellane et Riez** du 9 avril au 16 octobre. Depuis Castellane, départ à 7h15, retour 16h15 et 19h10. - **Prenez la ligne TransAgglo - DLVA 132 entre Gréoux les Bains et Riez** du lundi au samedi, depuis Gréoux les Bains départ à 8h27, 8h47, retour à 17h50.

## Access

20 km from Gréoux les Bains, by the D952.

## Advised parking

Parking du Pré de foire

## Information desks

House of the Verdon Regional Nature Park



Domaine de Valx, 04360 Moustiers-Sainte-Marie

[info@parcduverdon.fr](mailto:info@parcduverdon.fr)

Tel : +33 (0)4 92 74 68 00

<http://www.parcduverdon.fr/>

OT Gréoux-les-Bains

7 place de l'hôtel de ville, 04800 Gréoux-les-Bains

[greouxlesbains@tourisme-dlva.fr](mailto:greouxlesbains@tourisme-dlva.fr)

Tel : +33 (0)4 92 78 01 08

<http://www.greoux-les-bains.com/greoux-les-bains/fr/40/office-de-tourisme.html>

# On your path...

---



## Let's give life back to the Colostre! (A)

The Colostre is a biological reservoir of great importance for lower Verdon and Durance. But it lost its beauty during the twentieth century, from a bed in braids to a more straight and steep path. If the number of fish species has decreased, the river and its valley still shelter some emblematic species such as the Beaver or the Small Horseshoe bat. A restoration project is under way to restore its good functioning and all its vitality.

Attribution : Corinne Gauthier - PNR Verdon

---



## The dovecotes of the Louis Gardiol path (B)

1 / You are on the L. Gardiol path: look up. The attic of the village houses often had a dovecote, facing south. We can notice the flight grid surrounded by green and brown glazed tiles.

Attribution : Marjorie Salvarelli - PNR Verdon

---




## The Saint Maxime spring (C)

St. Maximus, patron of Riez, was bishop of the city in the fifth century. His cult is celebrated in all areas and his name has remained attached to many places. This hill overlooking the city bears its name, as the source springs halfway up. One naturally lends therapeutic virtues to this source. Tradition has it that its waters cure the eye ailments that were formerly attributed to its low rate of limestone.

Attribution : Stefano Blanc - PNR Verdon

---



## The Lure mountain (D)

The dominant view extends over the village, the Colostre lowland and in the distance the main peaks of Provence, from here we can see the Lure mountain which culminates at 1826m.

Attribution : Stefano Blanc - PNR Verdon





### Saint-Maxime, the soul of the place (E)

It is hard to believe that the site was occupied several times, as nothing remains of this occupation. In the past, however, there was a group of houses, a church erected as a cathedral and the palace of the bishops of Riez. Today, only the small chapel Saint-Maxime seems to watch over the place. It dates from 1655. At his side, a small congregation of the Order of Poor Clares maintains the religious tradition.

Attribution : Stefano Blanc - PNR Verdon

---



### The Aleppo pine (F)

Of a rather remarkable size, these pines, a hundred years old, are accompanied in the center of the esplanade by two chestnut trees and two lime trees. If their regular layout on the edge of the esplanade may suggest that they were planted here, the Aleppo pines are however perfectly in their place in Riez. With the holm oak (seen in the thickets around), this pine is the other tree species characteristic of the Mediterranean forest.

Attribution : Stefano Blanc - PNR Verdon

---



### Riez the Roman city (G)

Like many villages of Provence, the city of Riez has moved a lot, alternating situation of lowland and "perching". One can think, without having the formal proof, that the first inhabitants of the place (the Reii, who gave their name to the present city) had invested the heights of Saint-Maxime hill. Natural opium, at the junction of two fertile valleys (those of Auvestre and Colostre), the site is ideal: all at once accessible and protected.

Attribution : Stefano Blanc - PNR Verdon



- En aucun cas les auteurs des contenus de ce site ne sauraient être tenus pour responsables de problèmes ou d'accidents sur les itinéraires cités.
- Cependant, nous comptons sur vous pour signaler toutes contradictions importantes entre cette fiche et le terrain.
- Pensez également à signaler les éventuels problèmes rencontrés pendant votre balade sur <http://sentinelles.sportsdenature.fr> (erreur de balisage, panneau défectueux, pollution, conflit d'usages...).
- La vente de cette fiche est autorisée au coût d'impression.
- Ne pas jeter dans la nature.

L'outil Geotrek a été financé par l'Union européenne, le Parc national des Ecrins et le Parc national du Mercantour.

Le projet Chemins des Parcs est financé par la Région Provence-Alpes-Côte-d'Azur et les Parcs naturels régionaux des Alpilles, de Camargue, du Luberon, du Queyras et du Verdon.

Ce projet partenarial rassemble également le Comité Régional du Tourisme, les agences départementales de développement touristique, les offices de tourisme et les syndicats d'initiative.

- The authors of this website will in no case be held responsible for problems or accidents on the routes mentioned.
- We count on you to point out any inconsistency between this content and the field itineraries
- Please report any problems encountered on the routes (route marking problems, defective panels, pollution, conflict of uses ...) on <http://sentinelles.sportsdenature.fr>
- The sale of this sheet is authorized at the cost of printing
- Please don't litter

The Geotrek tool was funded by the European Union, the Ecrins National Park and the Mercantour National Park.

The Chemins des Parcs project is funded by the Provence-Alpes-Côte-d'Azur Region and the regional nature parks of Alpilles, Camargue, Luberon, Queyras and the Verdon.

This project was developed in partnership with the Regional Tourism Committee, the departmental tourist development agencies, and tourist offices.



[www.cheminsdesparcs.fr](http://www.cheminsdesparcs.fr)

*Tours et détours dans les Parcs naturels régionaux  
de Provence-Alpes-Côte d'Azur*

Avec le soutien de

