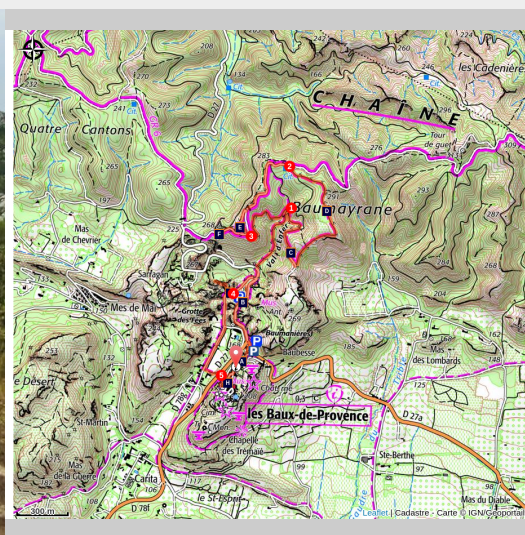



LES BAUX DE PROVENCE - Le Val d'Enfer

Les Baux-de-Provence



Vue sur le Val d'Enfer (©Sarah Boggio-Pola - PNR Alpilles)

Discover the landscapes evoking the Hell of Dante by browsing the Val d'Enfer !

Over the years, erosion has given the limestone rocks around the Baux-de-Provence forms all more original than the other, which have inspired many beliefs. The omnipresent minerality of the village creates breathtaking landscapes, as well as an exceptional heritage, such as troglodyte buildings.

Useful information

Practice : WALKING

Duration : 2 h 30

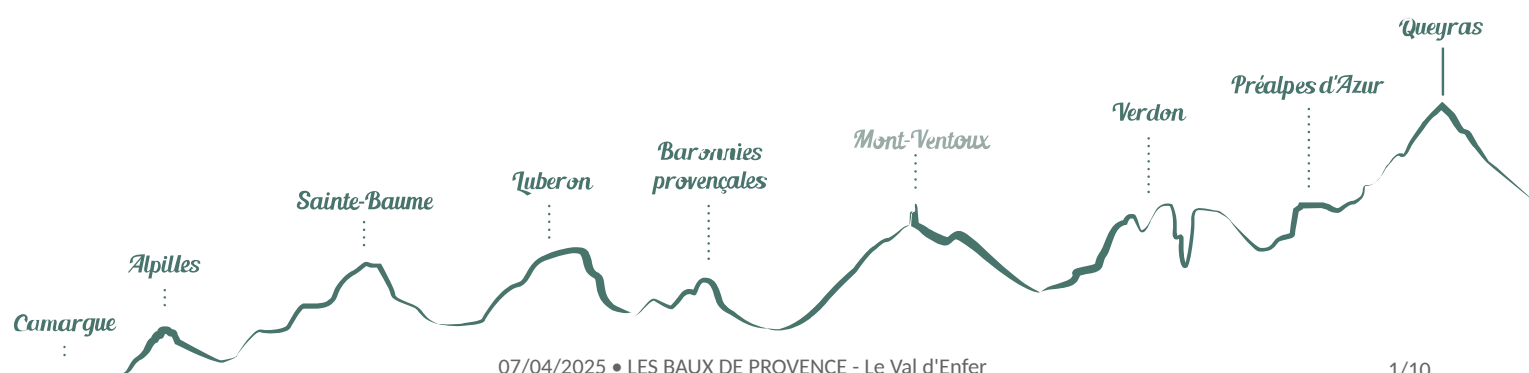
Length : 6.2 km

Trek ascent : 217 m

Difficulty : Easy

Type : Boucle

Themes : A lookout, a viewpoint,
Geology, Heritage and history



Trek

Departure : Tourism Office, the Baux-de-Provence

Arrival : Les Baux-de-Provence

Markings :  GR®  PR  PR local

With your back to the Tourist Office, turn right and cross the esplanade. At the end, go down the stairs and follow the road on the left. At the intersection, follow the road to the right in direction of Maillane. Go past the Quarries of Lights, ignore the road that goes down to the left, and just after the sign of end of agglomeration take on the right the way marked PR. Continue straight on this road for 500 m.

1- At the crossing, turn right on the blue marked path, then ignore the path on your left. At the next intersection, climb the path to the left and continue for 1 km. Ignore the path on your left and join immediately after a crossroads near a buried cistern.

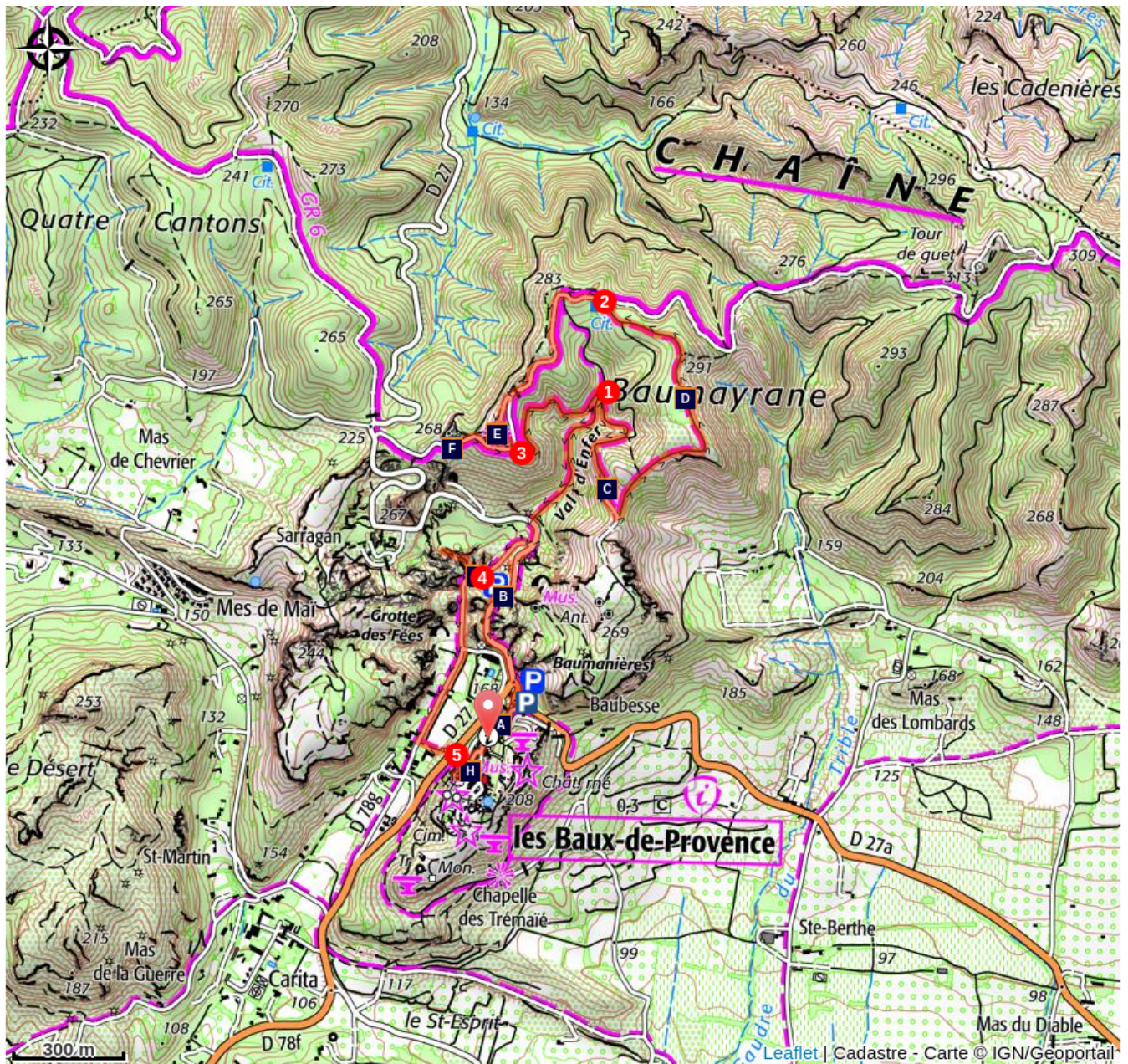
2- Take the marked GR® trail on the left and follow it to a DFCI barrier. Climb the very wide path on the right leading to a panorama. Go down the path on the left. Follow the road on the right for 200 m to reach the pierced rock. Return of the descended path by foot.

3- Turn right on the path, follow it for 500 m, and find the intersection of point1. Go down the path already practiced in the other direction and join the end of agglomeration sign. Follow the road towards the Carrières de Lumières and take the marked road PR on the right. Follow it on 200 m.

4- At the level of the stone, engraved ""Le Val d'Enfer - les Portelets", take on the right the way with the feet of the rocks on a few meters, then to return on your steps. Continue on the marked road PR, until the small parking of the old school of Les Baux On the left of the school, go up the concrete road to join the D27.

5- (Caution, traffic) Cross the road and climb the stairs on the right to a parking lot. Once on the parking lot, climb the paved street, pass a fortified gate and cross the town center of Les Baux to reach the starting point.

On your path...



View of troglodyte houses (A)



View of Sarragan quarry (C)



View of the Baux-de-Provence castle (E)



Val d'Enfer (G)



Carrières de Lumières (B)



Western view of Alpilles and Opies (D)



The erosion eye (F)



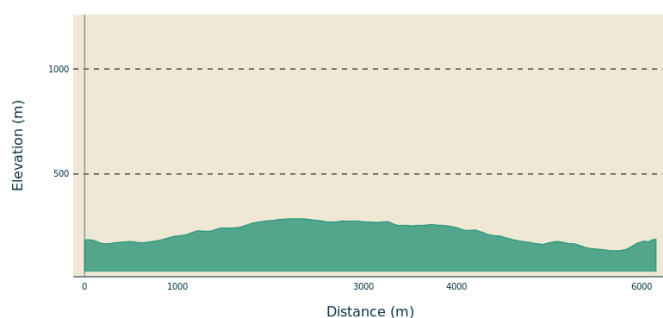
The Baux de Provence (H)

All useful information

Advices

For your safety, and for the preservation of forest areas, access to natural areas is regulated from June to September. Inquire during the summer period on 08 11 20 13 13 (price of a local call) or on www.bouches-du-rhone.pref.gouv.fr Download the application for free MYPROVENCE ENVIE DE BALADE (available on Appstore and Android Market).

Altimetric profile



Min elevation 135 m

Max elevation 287 m

Transports

Look for public transport times on the site www.lepilote.com in the town of Baux-de-Provence.

Access

10 km south-south west of St-Rémy-de-Provence, by the D5 and D27a.

Advised parking

Parking à l'entrée des Baux-de-Provence

Source

OT Les-Baux-de-Provence

i Information desks

House of the Alpilles Regional Nature Park



2, boulevard Marceau, 13210 Saint-Rémy-de-Provence

contact@parc-alpilles.fr

Tel : +33 (0)4 90 90 44 00

<http://www.parc-alpilles.fr/>

OT Les Baux-de-Provence

Rue Porte Mage, Maison du Roy, 13520 Les Baux-de-Provence

tourisme@lesbauxdeprovence.com

Tel : +33 (0)4 90 54 34 39

<http://www.lesbauxdeprovence.com/>

On your path...



View of troglodyte houses (A)

The Baux-de-Provence valleys have been coveted by the man, in search of shelter. The limestone rock easy to dig, called "molasse", allowed the construction of many caves serving as habitats from the Neolithic era. On the land registries of the sixteenth century, you could find a whole neighbourhood of troglodyte houses, named "La Balm de Roucas" (Provençal "balm" meaning cave and "roucas" rock). Today, the troglodyte habitat is still present in the village.

Attribution : ©Anastasia Zhukova - OT Baux-de-Provence



Carrières de Lumières (B)

First known as the Grands Fonts quarry, this stone quarry site ceased operations in 1935. In 1959, the place is reinvested by Jean Cocteau who turns there "The Testament of Orpheus". Then, from 1977, the old quarry was rehabilitated as a cultural center, offering innovative sounds and lights on the rock walls.. This exceptional site, now called "Carrières de Lumières", offers an immersion in the heart of the works of renowned painters.

Attribution : ©Rémi Sérange - PNR Alpilles



View of Sarragan quarry (C)

Opened a century and a half ago, Sarragan's quarry is today the last operating site in the Alpilles massif gallery and the only underground mining quarry in the region. It is distinguished by its columns from 20 to 25 meters high, monoliths of 800 tons which carve the hill. The white limestone rock of Les Baux-de-Provence is extracted and worked on site to create different interior and exterior decoration elements (staircase, fireplace, bench, etc.).

Attribution : ©Anastasia Zhukova - OT Baux-de-Provence



Western view of Alpilles and Opies (D)

Here, many reliefs of the Alpilles are distinguished, including Opies, the highest point of the massif with its 498 m altitude. Dating from the Jurassic, the Opies are part of the oldest rock formations of the Alpilles. From the tower that symbolizes the summit, it is possible to see up to the alpine massifs. ;This tower was a lookout built at the dawn of the twentieth century. to prevent fire risk in the massif. It is now used to house the Mistral adventurers who have reached the summit.

Attribution : ©Anastasia Zhukova - OT Baux-de-Provence



View of the Baux-de-Provence castle (E)

Here is a superb panorama at 360 ° C, which offers a breathtaking view of the Baux-de-Provence and their castle. Built in the 11th century under the orders of the lords of Les Baux, this castle was subsequently destroyed several times during the conflicts affecting Provence. The semi-troglodyte specificity of this fortress is that we still found today part of the dungeon relatively well preserved and seen very well from afar, from the surrounding lowlands.

Attribution : ©Anastasia Zhukova - OT Baux-de-Provence



The erosion eye (F)

The erosion eye is a rock, on the heights of Baumayrane, offering a fine example of taffoni;(word of Corsican origin meaning "hole"), common phenomenon around the Baux-de-Provence. Its cavities dug by erosion can have very different shapes and sizes, depending on the structure of the rock and its ability to absorb water. Here, the erosion eye is pierced through, allowing to see through.

Attribution : ©Anastasia Zhukova - OT Baux-de-Provence



Val d'Enfer (G)

The Val d'Enfer is a valley famous for its rocks with strange shapes, sculpted by erosion. There are also impressive openings in the rock along the road and traces left by limestone quarries. at nightfall, many thought they recognized the rocks and caves of "The Hell" from Dante. ;Jean Cocteau, another great writer turned filmmaker, shot his "Testament d'Orphée" in 1959, in the natural setting of Val d'Enfer.

Attribution : ©Sarah Boggio-Pola - PNR Alpilles



The Baux de Provence (H)

Les Baux-de-Provence, which has the label most beautiful villages in France, is the only village located in the heart of massive, atop a rocky outcrop. Les Baux-de-Provence are characterized primarily for the castle there, witness the power of the family of Baux. Feel free to wander the narrow cobbled streets of the village and discover the history of this place where the occupations of men have followed.

Attribution : ©Sarah Boggio-Pola - PNR Alpilles



- En aucun cas les auteurs des contenus de ce site ne sauraient être tenus pour responsables de problèmes ou d'accidents sur les itinéraires cités.
- Cependant, nous comptons sur vous pour signaler toutes contradictions importantes entre cette fiche et le terrain.
- Pensez également à signaler les éventuels problèmes rencontrés pendant votre balade sur <http://sentinelles.sportsdenature.fr> (erreur de balisage, panneau défectueux, pollution, conflit d'usages...).
- La vente de cette fiche est autorisée au coût d'impression.
- Ne pas jeter dans la nature.

L'outil Geotrek a été financé par l'Union européenne, le Parc national des Ecrins et le Parc national du Mercantour.

Le projet Chemins des Parcs est financé par la Région Provence-Alpes-Côte-d'Azur et les Parcs naturels régionaux des Alpilles, de Camargue, du Luberon, du Queyras et du Verdon.

Ce projet partenarial rassemble également le Comité Régional du Tourisme, les agences départementales de développement touristique, les offices de tourisme et les syndicats d'initiative.

- The authors of this website will in no case be held responsible for problems or accidents on the routes mentioned.
- We count on you to point out any inconsistency between this content and the field itineraries
- Please report any problems encountered on the routes (route marking problems, defective panels, pollution, conflict of uses ...) on <http://sentinelles.sportsdenature.fr>
- The sale of this sheet is authorized at the cost of printing
- Please don't litter

The Geotrek tool was funded by the European Union, the Ecrins National Park and the Mercantour National Park.

The Chemins des Parcs project is funded by the Provence-Alpes-Côte-d'Azur Region and the regional nature parks of Alpilles, Camargue, Luberon, Queyras and the Verdon.

This project was developed in partnership with the Regional Tourism Committee, the departmental tourist development agencies, and tourist offices.

Avec le soutien de



Avec l'aide technique de :

- OT Les-Baux-de-Provence