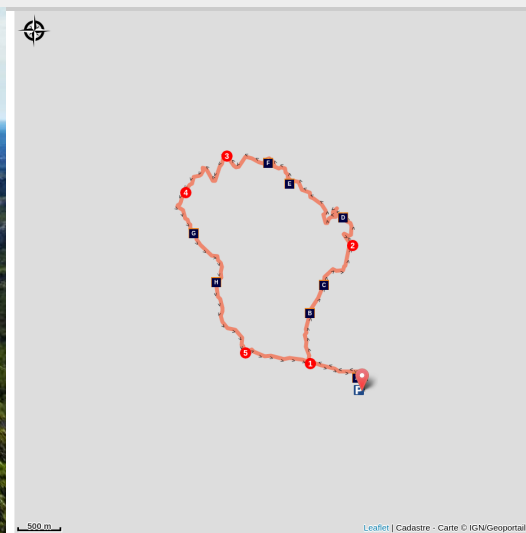


## La Vallongue

Aureille



Vue sur la plaine de la Crau (©Sarah Boggio-Pola - PNR Alpilles)

*Climb the foothills of the Alpilles, to admire Aureille and admire landscapes extending as far as the eye can see!*

Be carefull, bull grazing period, temporarily closed access between february and may. "This walk takes you on the heights of the Alpilles, with breathtaking views. Then come to you the small typical Provençal village that is Aureille, the Crau lowland, or the Opies summit, the highest point of the Alpilles. We never tire of walking in this scrubland, between scents of thyme and rosemary, taking advantage of the panorama. " Sarah Boggio-Pola, Ambassador of the Alpilles RNP.

### Useful information

Practice : WALKING

Duration : 3 h 30

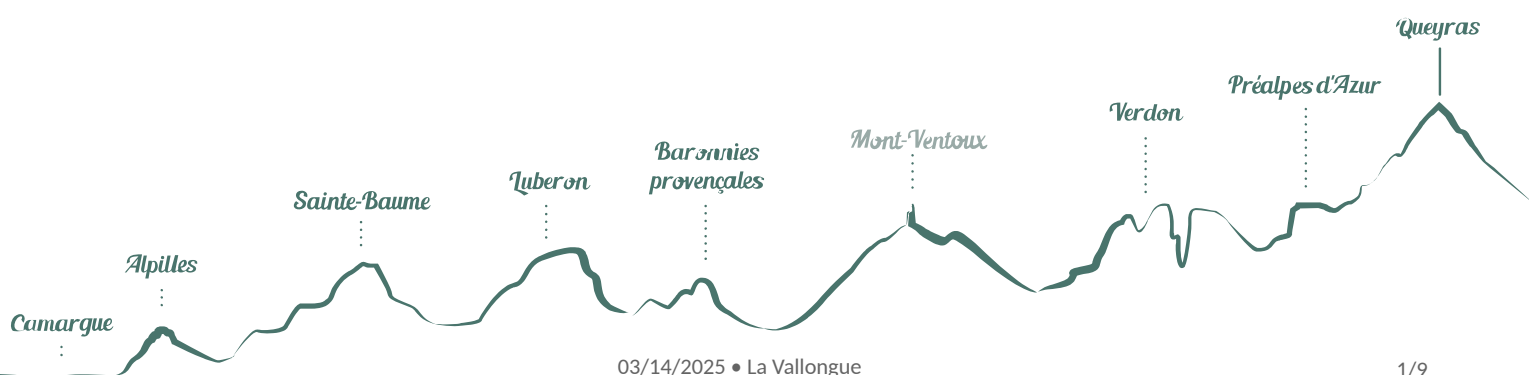
Length : 11.0 km

Trek ascent : 323 m

Difficulty : Medium

Type : Boucle

Themes : A lookout, a viewpoint, Flora, Know-how



# Trek

Departure : Stadium parking, Aureille

Arrival : Aureille

Markings :  GR®  Non balisé

From the parking, return on the D25a. Take it on the right towards Eygalières and turn left on the Estandedou road. At the crow's feet, stay on the right, Chemin Saint-Jean, and continue for 400 m.

**1-** Go right up the path of the water tower. Exceed the tank and continue to a tank. Then take the path on the right for 900 m

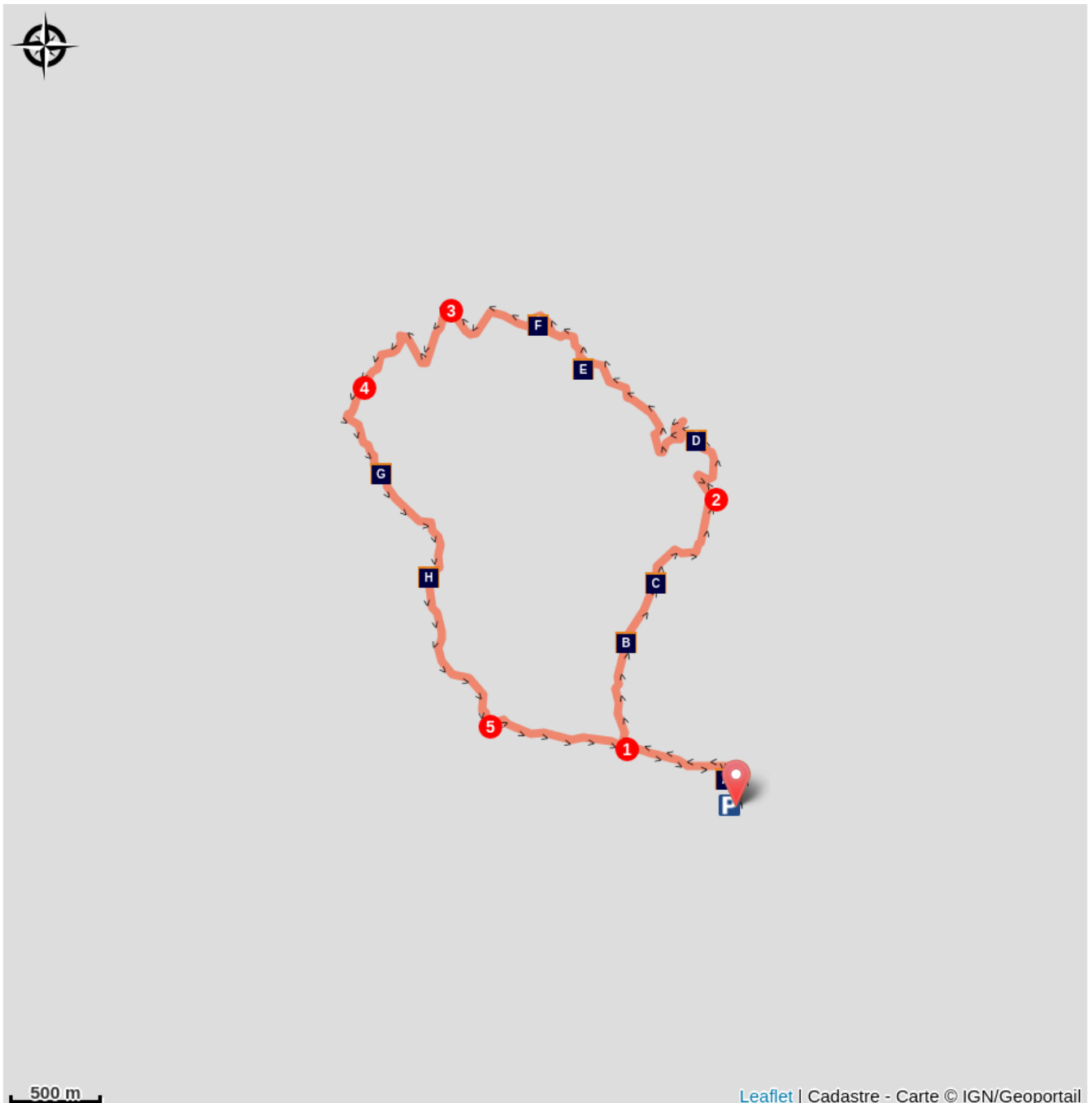
**2-** Facing a fork, climb the left path. At the next intersection, take the right one. Continue on this road for 2 km, leaving on your right the lookout tower.





**3-** At the intersection with the GR® 6, turn left, then 30 m further, turn to the right. Follow this road for 500 m, then fork on the trail to the left.





**4-** For the next two intersections, take the trail on the left. Carry on on this trail for 2 km. At the end of the path, facing a field of olive trees, take the path on the left.

**5-** At the junction, follow the path on the left, guided by the sign "Aureille 1,5 km". Continue on the same path up to the village and the starting point of the hike.

# On your path...



-  Notre Dame de l'Assomption (A)
-  View of the Civadières and Opies (C)
-  View of the Caume plateau and the Alpilles ridge (E)
-  Garrigue (G)

-  View on the Aureille village (B)
-  Plant mosaic (D)
-  The flocks against the fire (F)
-  View of the Pas du Cerf (H)

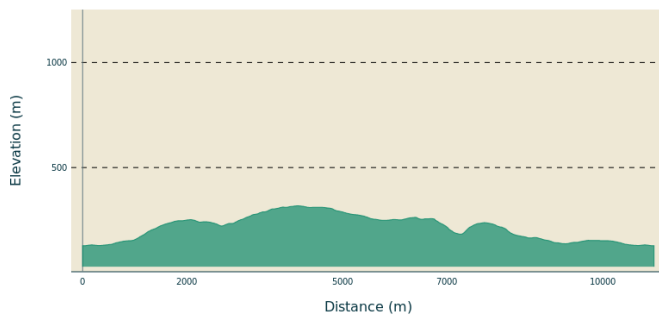
# All useful information

## **AdVICES**

**Be careful, access temporarily closed between February and May, bull grazing period.**

For your safety, and for the preservation of forest areas, access to natural areas is regulated from June to September. Inquire during the summer period on 08 11 20 13 13 (price of a local call) or on <http://bpatp.paca-ate.fr/>

## **Altimetric profile**



Min elevation 128 m  
Max elevation 318 m

## **Transports**

Consult the timetables for the municipality of Aureille on the site [www.lepilote.com](http://www.lepilote.com)

## **Access**

8 km from Mouriès by the D17 then the D25A..

## **Advised parking**

Parking du stade, Aureille

## Information desks

House of the Alpilles Regional Nature Park



2, boulevard Marceau, 13210 Saint-Rémy-de-Provence

[contact@parc-alpilles.fr](mailto:contact@parc-alpilles.fr)

Tel : +33 (0)4 90 90 44 00

<http://www.parc-alpilles.fr/>

OTI Alpilles-en-Provence

Place Jean Jaurès, 13210 Saint-Rémy-de-Provence

[saintremy@alpillesenprovence.com](mailto:saintremy@alpillesenprovence.com)

Tel : +33 (0)4 90 92 05 22

<http://www.alpillesenprovence.com>

# On your path...

---



## Notre Dame de l'Assomption (A)

Once you have reached Aureille, I invite you to make a detour in the center of the village to admire the church of Notre Dame de l'Assomption. The construction of this neo-Romanesque church was initiated by the parish priest, named Father Pauleau, who arrived in 1867 at Aureille. The first stone was laid by the Archbishop of Aix, George Chalandon, on 31 March of that year. His plans are the work of the architect Auguste Veran from Arles.

Attribution : ©Rémi Sérange - PNR Alpilles

---



## View on the Aureille village (B)

Dominated by the castle that can be seen at the top of its rocky outcrop, Aureille is at the foot of the Alpilles massif and opens onto the Crau lowland. The center of the village was formerly surrounded by a wall to protect itself, hence the shape of houses adjacent to each other. Today, Aureille remains a typical Provençal village.

Attribution : ©Sarah Boggio-Pola - PNR Alpilles

---



## View of the Civadières and Opies (C)

This viewpoint is characterized by two of the oldest geological formations in the Alpilles, dating from the Jurassic period. ; On the left, the crest of Civadières, 446 m high, and on the right, the highest point of the ^park territory: the Opies, 498 m high From the tower that symbolizes the summit, it is possible to see up to the alpine massifs. This tower was a watchtower, built at the dawn of the twentieth century, to monitor the massif against fire. ;

Attribution : ©Sarah Boggio-Pola - PNR Alpilles


---



## Plant mosaic (D)

This irregular plant mosaic is the purpose of clearing work carried out within the framework of the LIFE program of the Alpilles. It consists in promoting the reintegration of species living in an open environment. It is small game, such as the wild rabbit and the red partridge, the main sources of food for predatory birds of the Alpilles such as the Bonelli's Eagle and the Egyptian Vulture.

Attribution : ©Sarah Boggio-Pola - PNR Alpilles



## View of the Caume plateau and the Alpilles ridge (E)

Culminating at 378m above sea level, the plateau of La Caume is a limestone entity traversed by the GR® 6. This place hosts a rich ornithological biodiversity, with the Bonelli's Eagle, the Egyptian Vulture, but also the jackdaw. It is prolonged on its right by the Alpilles ridge, chain of small reliefs culminating between 300 and 390 m, and which joins the Calans d'Eygalières. ;

Attribution : ©Sarah Boggio-Pola - PNR Alpilles

---



## The flocks against the fire (F)

The Alpilles landscape has been shaped by centuries of pastoralism. In the massif, sheep and goat herds play an important role in the maintenance of the natural area: by eating the grass and a part of the shoots of trees and shrubs, they slow down the scrub. This practice contributes to the protection of the forest against fire. The tank shows these practices combining pastoralism and fire fighting.

Attribution : ©Sarah Boggio-Pola - PNR Alpilles

---



## Garrigue (G)

The scrubland (Provençal "garrigo") is a plant formation characteristic of the Mediterranean regions. This formation, which is established in limestone massifs in dry ground, results generally from the degradation of the oaks forests. In France, it occupies about 400 000 ha, mainly in Provence and Languedoc. The scrubland can be a place of pastoral activity and a source of small wood for crafts.

Attribution : ©Sarah Boggio-Pola - PNR Alpilles

---



## View of the Pas du Cerf (H)

The small relief of the Pas du Cerf, 242 m high, invites to follow a path that runs along its apparent limestone walls, while sinking into a small valley conducive to the formation of scrubland. It offers a crossing point between the southern foothills of the Alpilles massif and the Crau lowland that extends to the sea.

Attribution : ©Sarah Boggio-Pola - PNR Alpilles

---



- En aucun cas les auteurs des contenus de ce site ne sauraient être tenus pour responsables de problèmes ou d'accidents sur les itinéraires cités.
- Cependant, nous comptons sur vous pour signaler toutes contradictions importantes entre cette fiche et le terrain.
- Pensez également à signaler les éventuels problèmes rencontrés pendant votre balade sur <http://sentinelles.sportsdenature.fr> (erreur de balisage, panneau défectueux, pollution, conflit d'usages...).
- La vente de cette fiche est autorisée au coût d'impression.
- Ne pas jeter dans la nature.

L'outil Geotrek a été financé par l'Union européenne, le Parc national des Ecrins et le Parc national du Mercantour.

Le projet Chemins des Parcs est financé par la Région Provence-Alpes-Côte-d'Azur et les Parcs naturels régionaux des Alpilles, de Camargue, du Luberon, du Queyras et du Verdon.

Ce projet partenarial rassemble également le Comité Régional du Tourisme, les agences départementales de développement touristique, les offices de tourisme et les syndicats d'initiative.

- The authors of this website will in no case be held responsible for problems or accidents on the routes mentioned.
- We count on you to point out any inconsistency between this content and the field itineraries
- Please report any problems encountered on the routes (route marking problems, defective panels, pollution, conflict of uses ...) on <http://sentinelles.sportsdenature.fr>
- The sale of this sheet is authorized at the cost of printing
- Please don't litter

The Geotrek tool was funded by the European Union, the Ecrins National Park and the Mercantour National Park.

The Chemins des Parcs project is funded by the Provence-Alpes-Côte-d'Azur Region and the regional nature parks of Alpilles, Camargue, Luberon, Queyras and the Verdon.

This project was developed in partnership with the Regional Tourism Committee, the departmental tourist development agencies, and tourist offices.



[www.cheminsdesparcs.fr](http://www.cheminsdesparcs.fr)

*Tours et détours dans les Parcs naturels régionaux  
de Provence-Alpes-Côte d'Azur*

Avec le soutien de

