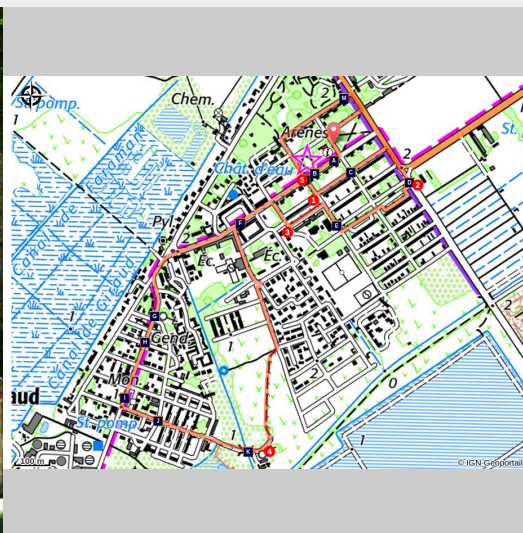


## Salin-de-Giraud, "our history in the Camargue"

Arles



Quartier Solvay (Chloé Scannapiéco - PNR Camargue)

*Between land, sea and salt, discover the different stages of the history of an unusual village in the Camargue, Salin-de-Giraud!*

Young village born in the industrial era, Salin-de-Giraud is the story of two companies and their workers' cities. It is also the memory of those people who peopled it, peoples of the sea, peoples torn from their land, peoples coming from all sides and all gathered around its heritage and wealth. Come discover the history of the "coron du sud" and browse this scripted itinerary: Reading totems and silhouettes in Chinese shadow line the course.

### Useful information

Practice : WALKING

Duration : 2 h


Length : 4.2 km

Trek ascent : 3 m

Difficulty : Easy

Type : Boucle

Themes : Heritage and history



Departure : Tourist Office, Salin-de-Giraud

Arrival : Salin-de-Giraud

Back to the Tourist Office, head to the right. Turn right at the junction to reach the Boulevard de la Gare and continue on the boulevard. Walk along the bull ring and then, at the junction, turn left.

**1** - Take the first street on your left, Rue de Provence. Continue straight until you reach the D36 then turn right. Continue along the D36. The old hospital is on the left.

**2** - Opposite the old hospital, turn right, rue de la République. Walk along the corons on the left. At the intersection with boulevard des arènes, turn right and then take the first street on your left, rue des écoles.



**3** - Take the street on the right to regain the Boulevard de la Gare, then at the intersection with the boulevard go to the left. Leave on the right the Carle Naudot street. At the roundabout, turn left. Continue on the Boulevard de la Camargue for 300 m, pass the Saint-Trophime Catholic Church and continue until Adrien Badin Square. After the bandstand, head to the left on Rue du Jeu de Mail. Continue straight for 400 m in the residential area until the Greek Orthodox Church.

**4** - After the Greek Orthodox Church, take the dirt road, about 300 m, to the residential area, Rue de la Bouvine. Take a left onto Rue de la Bouvine to get back to Boulevard de la Gare. At the Boulevard de la Gare, head to the right and continue to the arena.

**5** - At the arena, head to the left on rue des Arènes. Take the second street on the right, Rue de la Victoire. At the intersection with the D36, turn right then take the first right to return to the tourist office.

## On your path...



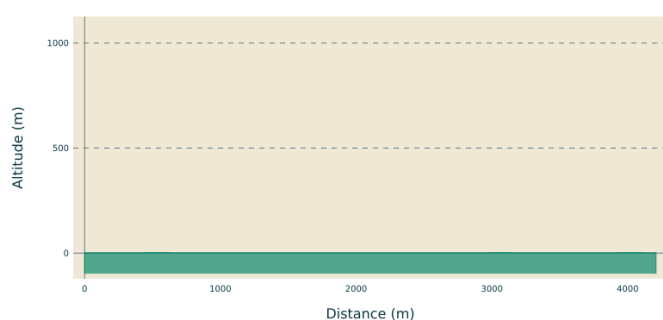
- |   |   |
|---|---|
|  Solvay district (A)                        |  The arenas of the village (B)                 |
|  The corons (C)                             |  The old hospital (D)                          |
|  The sports district (E)                    |  The Carle Naudot square (F)                   |
|  The catholic church of Salin-de-Giraud (G) |  The Péchiney district (H)                     |
|  The Adrien Badin square (I)                |  The barracks (J)                              |
|  The Orthodox Church of Salin-de-Giraud (K) |  The industrial village of Salin-de-Giraud (L) |
|  The Director's house (M)                   |   |

# All useful information

## **Advices**

The association "Echappées salinières" wishes to enhance the cultural and natural heritage of Salin de Giraud. This association is at the initiative of the development of information panels and silhouettes. The proposed route is indicative. The circuit can be done by borough (Solvay, Péchiney ...). A document locating the points where the signs and silhouettes are located is available at the Tourist Office of Salin-de-Giraud.  
Caution on the D36, busy road!

## **Altimetric profile**



Min elevation 2 m  
Max elevation 3 m

## **Transports**

Envia transport network : Agglo 10> Arles / Salin-de-Giraud by Gageron and Villeneuve >>  
[www.tout-envia.com](http://www.tout-envia.com); [www.pacamobilite.fr](http://www.pacamobilite.fr)

## **Access**

38 km south-east of Arles, by the D570 and the D36.

## **Advised parking**

Stationnement devant l'Office de Tourisme, Salin-de-Giraud

## **Information desks**

Domaine de La Palissade  
BP 5, 13129 Salin-de-Giraud  
[palissade@parc-camargue.fr](mailto:palissade@parc-camargue.fr)  
Tel : +33 (0)4 42 86 81 28  
<http://www.palissade.fr/>

OT Salin-de-Giraud  
1 Boulevard Pierre Tournayre, 13129 SALIN DE GIRAUD  
[ot-salindegiraud@arlestourisme.com](mailto:ot-salindegiraud@arlestourisme.com)  
Tel : +33 (0)4 42 86 89 77  
<http://www.arlestourisme.com/>

# On your path...

---



## Solvay district (A)

The Solvay coron was built between 1896 and 1902 by the Belgian company having imported its red brick architectural model. Salin is nicknamed "coron du sud" because of these dwellings designed on the model of the working cities of the north. This model reproduces the hierarchy of the enterprise, from the director's house to the workers' accommodation. Impregnated with paternalism, the Solvay company built for its employees, among others things, a hospital, a school group but also arenas.

Attribution : Chloé Scannapiéco - PNR Camargue

---



## The arenas of the village (B)

Built in the twentieth century, the arena of Salin-de-Giraud is part of the social arsenal that the Solvay factory had set up for its staff. The workers from Gard wanted to have a place for their passion for bulls. The friar poet Carle Naudot, foreman at the Solvay factory, created the bullfighting club Prouvenço Aficioun to animate this enclosure, one of the first buildings of its kind in Provence. Today, arenas are a nerve center for the socio-cultural activity of the village.

Attribution : Marjorie Mercier - PNR Camargue

---



## The corons (C)

The architects and planners of Solvay have drawn ex nihilo a working-class city that looks like corons from the north. A coron is a group of dwellings typical of Western European regions where workers live with their families. Unlike the working class, the houses are terraced and an alley separates the corons located opposite. The factory is usually located near the workers' accommodation.. The corons are one-storey dwellings with a small vegetable garden at the rear.

Attribution : PNR Camargue

---



## The old hospital (D)

Ernest Solvay was a social precursor, he integrated a system of social security. As a result, workers at Solvay benefited from health and social protection. Ernest Solvay's hygienist project is reflected in the landscape by equipment such as the hospital and bath-showers. A doctor and a midwife were hired. In addition, a pharmacy was developed and social funds were proposed. The social adventure of the Solvay factory is associated with its industrial history.

Attribution : Juliette Primpier - PNR Camargue



### The sports district (E)

The workers live in difficult conditions and to avoid any revolt the employers developed a social policy in the mid-nineteenth century. The worker becomes dependent from his company who offers him a housing. The company organizes leisure activities : the music, the library but also the sport. Impregnated with paternalism, the Solvay group took early initiative to organize leisure, a way to ensure the cohesion of employees, the sports bar is present in this neighbourhood.

Attribution : Capucine Ser - PNR Camargue



### The Carle Naudot square (F)

It was here that people from Solvay and Péchiney met. In balls, at school. For a long time, the Carle Naudot square was the only link between the two parts of the village. C. Naudot worked at the Solvay design office. He was a municipal councilor and special assistant of the village, he is also at the origin of the bullfighting club (1901). Photo-ethnographer, the steel silhouettes scattered around the village are made from Saliniers photographed by C. Naudot.

Attribution : Juliette Pimpier - PNR Camargue



### The catholic church of Salin-de-Giraud (G)

The Catholic Church, which belongs to the Compagnie des Salins, is made of lightweight material. The chapel, with its single nave, rests on concrete walls punctuated by buttresses. The chapel was built in 1934-1935 and is covered by a low vault in broken cradle. In the era of industrial paternalism, workers are encouraged to practice the Catholic religion. Concerning education, the Péchiney society uses religious education, the Solvay group chooses secularism.

Attribution : C. Scannapiéco - PNR Camargue



### The Péchiney district (H)

The Péchiney district has a less structured and organized organization than the Solvay district. It is more the result of a policy of temporary development and reoccupation of vacant buildings. Less structured, this district gave way to individual and collective initiative. So we can meet with DIY sheds, gardens in front of the house, shortcuts. It is possible to walk and walk from one street to another without forcing the privacy of its inhabitants.

Attribution : Juliette Pimpier - PNR Camargue



### The Adrien Badin square (I)

In 1900, Adrien Badin was hired at the Salindres factory (Gard) by M. Péchiney. An essential figure in the development of the Company, he is appointed director after the departure of Mr. Péchiney. He established a system of retirement and health protection for his workers, he built "modern" cities. The company will experience a rapid development, from 3 to 12 factories in 1917 ! One of the neighbourhoods will long be called Badinville. A statue has been erected in his memory.

Attribution : Chloé Scannapiéco - PNR Camargue



### The barracks (J)

During the First World War, many of the Pechiney Company's workers did not return, so Italian, Greek, Armenian, Spanish and Maghrebi immigrants came to supplement the workforce. The old train linking the city of Arles to Salin-de-Giraud allowed to ensure their arrival. They were installed in the military quarter of Péchiney district which was converted into workers accommodation. It has therefore welcomed a labor force, composed for the most part, of immigrants.

Attribution : Juliette Pimpier - PNR Camargue



### The Orthodox Church of Salin-de-Giraud (K)

The flourishing industry Solvay factories (established in 1895) requires manpower, especially at the time of the First World War when the French are at the front. The Greeks, who arrived between the two wars, settled by family reunification. They kept their customs and religion while integrating themselves into the life of the village. A church for Orthodox worship was built in 1952. The Salins du Midi company will donate it to the Greek Orthodox Metropolis of France in 2009.

Attribution : Chloé Scannapiéco - PNR Camargue



### The industrial village of Salin-de-Giraud (L)

In the mid-nineteenth century, 10,000 ha were developed by the company Henri Merle (Péchiney thereafter). Solvay settled next. The village of Salin-de-Giraud is born from the double implantation of Péchiney and Solvay in the late nineteenth century and their need for salt. The two companies turned to outside labor, initially from surrounding areas and then of Italian, Armenian and Greek origin, to carry out this painful work of salt exploitation.

Attribution : Opus Species - PNR Camargue



## The Director's house (M)

The hierarchy within the Solvay factory is marked by the architecture and the spatial organization of dwellings. The building was organized around the productive system. The director's house, located in front of the factory, is the largest of the houses. The further away the housing is from the factory, the lower the individual is in the social hierarchy. Delivered in August 1898, this house is one of the first houses that was built. It has thirty rooms and enjoys a large park.

Attribution : Laurie Vannel - PNR Camargue



- En aucun cas les auteurs des contenus de ce site ne sauraient être tenus pour responsables de problèmes ou d'accidents sur les itinéraires cités.
- Cependant, nous comptons sur vous pour signaler toutes contradictions importantes entre cette fiche et le terrain.
- Pensez également à signaler les éventuels problèmes rencontrés pendant votre balade sur <http://sentinelles.sportsdenature.fr> (erreur de balisage, panneau défectueux, pollution, conflit d'usages...).
- La vente de cette fiche est autorisée au coût d'impression.
- Ne pas jeter dans la nature.

L'outil Geotrek a été financé par l'Union européenne, le Parc national des Ecrins et le Parc national du Mercantour.

Le projet Chemins des Parcs est financé par la Région Provence-Alpes-Côte-d'Azur et les Parcs naturels régionaux des Alpilles, de Camargue, du Luberon, du Queyras et du Verdon.

Ce projet partenarial rassemble également le Comité Régional du Tourisme, les agences départementales de développement touristique, les offices de tourisme et les syndicats d'initiative.

- The authors of this website will in no case be held responsible for problems or accidents on the routes mentioned.
- We count on you to point out any inconsistency between this content and the field itineraries
- Please report any problems encountered on the routes (route marking problems, defective panels, pollution, conflict of uses ...) on <http://sentinelles.sportsdenature.fr>
- The sale of this sheet is authorized at the cost of printing
- Please don't litter

The Geotrek tool was funded by the European Union, the Ecrins National Park and the Mercantour National Park.

The Chemins des Parcs project is funded by the Provence-Alpes-Côte-d'Azur Region and the regional nature parks of Alpilles, Camargue, Luberon, Queyras and the Verdon.

This project was developed in partnership with the Regional Tourism Committee, the departmental tourist development agencies, and tourist offices.

**www.cheminsdesparcs.fr**

*Tours et détours dans les Parcs naturels régionaux  
de Provence-Alpes-Côte d'Azur*

Avec le soutien de

