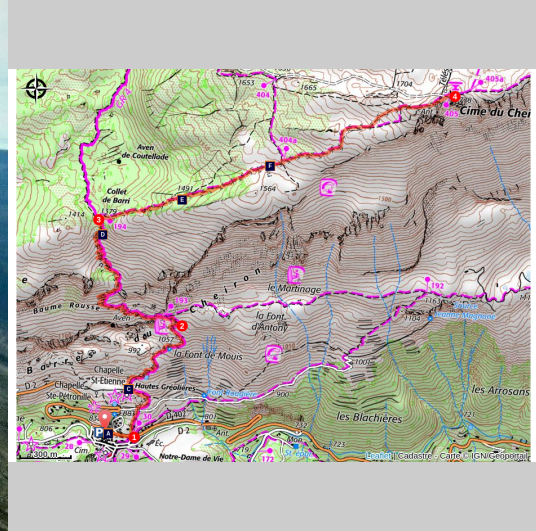


Cheiron top

Gréolières



Paysages du Cheiron (© Augustin Gamot - PNR des Préalpes d'Azur)

20 km of bird's flight separate the summit (1,778 m) from the Mediterranean. This exceptional situation offers a sumptuous panorama!

This limestone mountain with jagged ridges divides the basins of the Esteron and the Wolf. Its imposing south face rises in the background from the Gorges du Loup. Its north face shelters the ski resort of Gréolières-les-Neiges: the most Maritime of the Alps!

Useful information

Practice : WALKING

Duration : 5 h

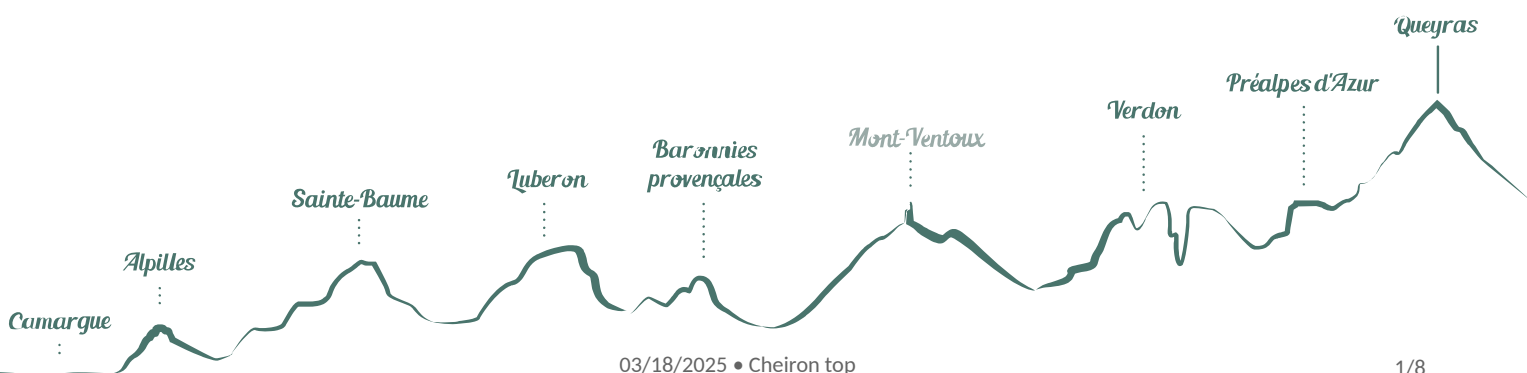
Length : 11.4 km

Trek ascent : 926 m

Difficulty : Difficult

Type : Aller-retour

Themes : Heritage and history, Peak



Trek

Departure : Faisse, car park, Gréolières

Arrival : Gréolières

Markings :  GR®  PR

From the Faisse car park, take the D2 road to reach the marker 30 marking the start of the trail.

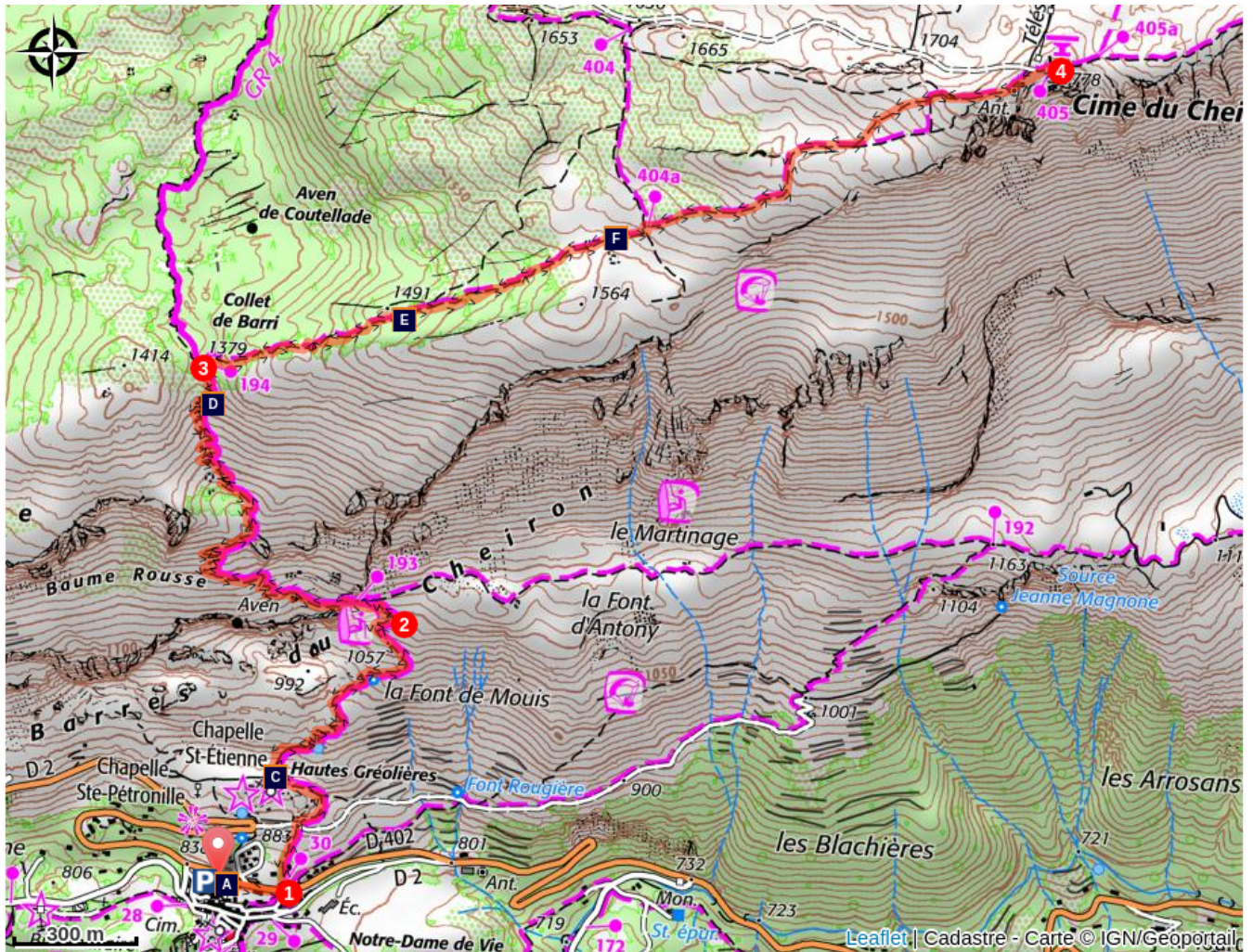
1- Take the GR® 4 to an intersection marked by the marker 193.







2- Turn left, cross the bars of Cheiron and reach the beacon 194.

3- Engage full east in this open landscape and follow the crests of Cheiron. When the ski lifts appear, the peak of Cheiron will not be very far.

4- The return is made by the same itinerary.

On your path...



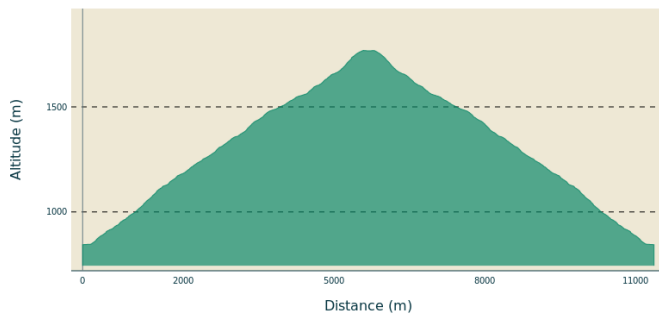
-  Gréolières (A)
-  The Hautes Gréolières castle (C)
-  Griffon vulture (E)
-  Saint-Etienne Chapel (B)
-  The Barri Cross (D)
-  The top ! (F)

All useful information

AdVICES

After point 3, the open landscape does not allow regular mark-up. Be attentive to your progression. Beware of grazing areas, if you encounter a protection dog, behave appropriately.

Altimetric profile



Min elevation 844 m
Max elevation 1769 m

Access

37 km north of Nice. Go up the Gorges du Loup by the RD6, RD3 and RD2.

Advised parking

Parking de la Faïsse

Source



DÉPARTEMENT
DES ALPES-MARITIMES

Département des Alpes-
Maritimes - Randoxygène

Information desks

Prealpes of Azur Regional Nature Park



contact@pnr-prealpesdazur.fr
Tel : (+33) 4 92 42 08 63
<https://www.parc-prealpesdazur.fr/>

On your path...



Gréolières (A)

Seeming to defy the imposing mountains of the Cheiron massif, this pretty village, built on a small plateau halfway up the escarpment, dominates the entire the Wolf valley. During its history, the Gréolières economy was mainly linked to agricultural activities. Now beekeepers and farmers are developing quality products.

Attribution : ©Ellen Teurlings - PNR Préalpes d'Azur



Saint-Etienne Chapel (B)

Cited for the first time in 1312, this chapel is built to serve the parish church at the Hautes Gréolières castrum. The apse in cul-de-four is built from the creation of the castrum, but the nave is only raised at the end of the 13th century; it has four vaulted spans in broken cradle.


Attribution : G. Germain



The Hautes Gréolières castle (C)

This castle built around 1230 under the order of the Count of Provence, is in the form of a polygonal enclosure pierced with loopholes, which is kept on three sides and which closes a rock platform. During the civil wars that marked this region, the castle was besieged. After this period, the enclosure is partially reinforced by false pitch. A new access ramp is located to the south-east.


Attribution : DR



The Barri Cross (D)

The Barri Cross marks the first step of this route. Located at an altitude of 1350 m, it overlooks the Gréolières village, a first point of view to appreciate a moment and take the time to contemplate the Wolf valley and the beautiful village of Cipières in the distance.

Attribution : Julien Lageat - PNR des Préalpes d'Azur



Griffon vulture (E)

The Griffon Vulture is one of the largest raptors in France that can reach nearly 3 m wingspan for a weight of 6 to 7 kg. Like all scavengers, vultures recycle corpses and thus participate in the great life cycle. If luck is with you, you will be able to see it at Cheiron's summit.

Attribution : DR



The top ! (F)

The Cheiron summit offers an exceptional panorama. To the south we discover the Côte d'Azur from Cap Camarat (Saint-Tropez) to Mont Agel (Monaco) passing the Lérins Islands. In the north, the peaks bordering the Italian border are identified from Menton to Haute Tinée. With a little luck, we can see the mountains of Corsica off the Mediterranean..

Attribution : Augustin Gamot - PNR des Préalpes d'Azur



- En aucun cas les auteurs des contenus de ce site ne sauraient être tenus pour responsables de problèmes ou d'accidents sur les itinéraires cités.
- Cependant, nous comptons sur vous pour signaler toutes contradictions importantes entre cette fiche et le terrain.
- Pensez également à signaler les éventuels problèmes rencontrés pendant votre balade sur <http://sentinelles.sportsdenature.fr> (erreur de balisage, panneau défectueux, pollution, conflit d'usages...).
- La vente de cette fiche est autorisée au coût d'impression.
- Ne pas jeter dans la nature.

L'outil Geotrek a été financé par l'Union européenne, le Parc national des Ecrins et le Parc national du Mercantour.

Le projet Chemins des Parcs est financé par la Région Provence-Alpes-Côte-d'Azur et les Parcs naturels régionaux des Alpilles, de Camargue, du Luberon, du Queyras et du Verdon.

Ce projet partenarial rassemble également le Comité Régional du Tourisme, les agences départementales de développement touristique, les offices de tourisme et les syndicats d'initiative.

- The authors of this website will in no case be held responsible for problems or accidents on the routes mentioned.
- We count on you to point out any inconsistency between this content and the field itineraries
- Please report any problems encountered on the routes (route marking problems, defective panels, pollution, conflict of uses ...) on <http://sentinelles.sportsdenature.fr>
- The sale of this sheet is authorized at the cost of printing
- Please don't litter

The Geotrek tool was funded by the European Union, the Ecrins National Park and the Mercantour National Park.

The Chemins des Parcs project is funded by the Provence-Alpes-Côte-d'Azur Region and the regional nature parks of Alpilles, Camargue, Luberon, Queyras and the Verdon.

This project was developed in partnership with the Regional Tourism Committee, the departmental tourist development agencies, and tourist offices.

Avec le soutien de



Avec l'aide technique de :

- Département des Alpes-Maritimes - Randoxygène