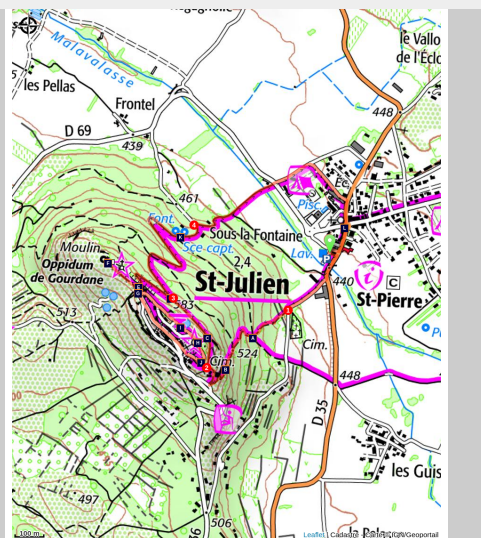


## The hilltop village of Jean Giono

Saint-Julien



Saint-Julien le Montagnier (©Stefano Blanc - PNR Verdon)



*An old village of character on a rocky outcrop rich in its heritage, a 360 ° panorama where Jean Giono liked to walk.*

"I was doing this reflection on the terrace of a house at the top of Saint-Julien-le Montagnier, the forest of oaks closely encircles the foot of the rock that carries the village. It extends over a good hundred square kilometers. It is seen from above, crossed by a deserted road, in a straight line, spinning towards the massive bronze which on the horizon separates this country from the sea." Jean Giono

### Useful information

Practice : WALKING

Duration : 2 h

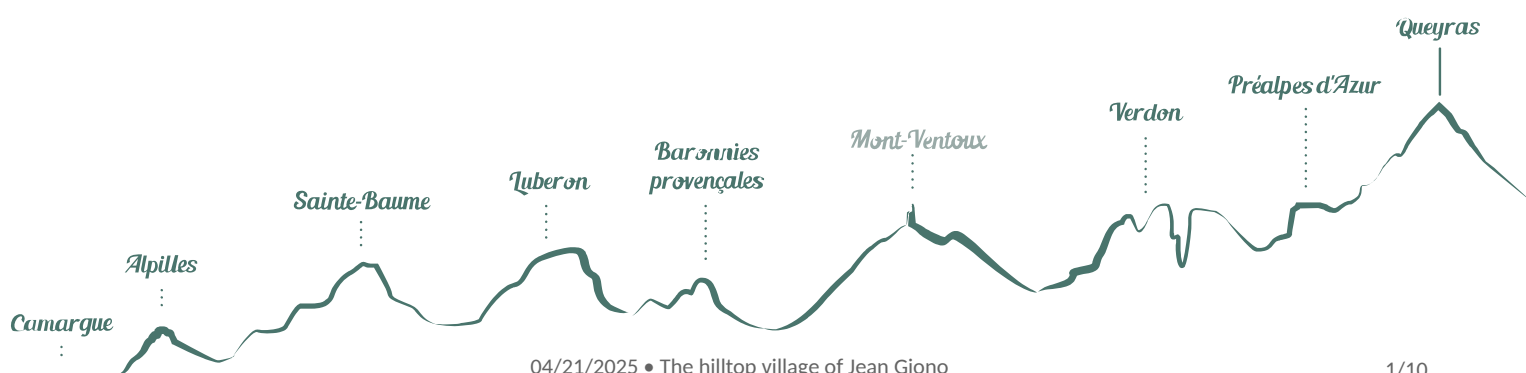
Length : 4.5 km

Trek ascent : 160 m

Difficulty : Easy

Type : Boucle

Themes : A lookout, a viewpoint,  
Heritage and history



# Trek

Departure : Tourism office car park, St-Pierre

Arrival : St-Pierre

Markings :  GRP®  PR

From the car park take the stairs and turn right, cross the bridge and take the road that goes to the right of the cooperative cellar "path under the rock".

**1** - Before the cemetery turn right on the path of donkey paradise. Arrive at the top on a parking lot take the path on the right.

**2** - and continue along a small path on the left. At the top, turn right towards "chemin du Baou". Walk under the ramparts in the shade of the holm oaks, until the cross.

**3** - then turn left to arrive in front of the Gourdanne gate. Pass under this one and go up on the left towards "the walk of the belvedere" to pass in front of the Church to make the turn and to go straight down in the village. Pass the Auberge du Montagnier and cross the Gourdanne door then turn right down to the Cross.




**3** - just after turn left and follow the path that descends lace Arrive at the place said the Fountain continue to descend.




**4** -Take the first path on the right to reach a field on the right, cross a bridge across the D69 and continue facing the path of the old mill, straight and then after 200 m turn right through the municipal camp-site at the end again right to the roundabout continue in front of the grocery store, then the post office and return to the departure bridge.




## On your path...



-  The way to the paradise of Donkeys (A)
-  The Baou path (C)
-  The calades, what is this? (E)

-  The Guis hamlet (B)
-  The cross (D)
-  The windmills (F)


 The Gourdane gate and ramparts of the 13th century (G)

 360° of exceptional panorama! (I)

 Here are the gold guages (K)

 The parish church (H)

 Jean Giono, the Saint-Juliennois (J)

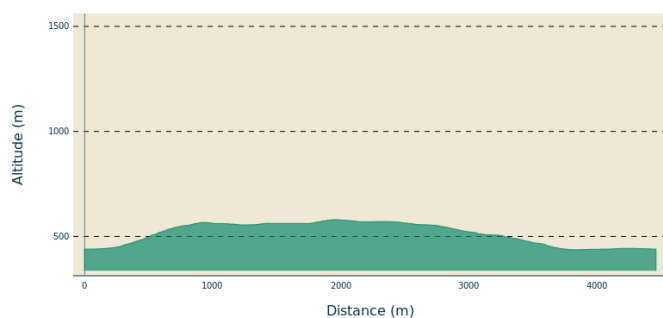
 Panorama on Saint Pierre (L)

# All useful information

## **AdVICES**

Avoid the hot summers. Allow 2 L of water per person, a hat and hiking shoes. Preferred seasons : all

## **Altimetric profile**



Min elevation 437 m  
Max elevation 580 m

## **Access**

From Vinon sur Verdon take the D69.

## **Advised parking**

Parking de l'office de tourisme

## **Information desks**

House of the Verdon Regional Nature Park



Domaine de Valx, 04360 Moustiers-Sainte-Marie

[info@parcduverdon.fr](mailto:info@parcduverdon.fr)

Tel : +33 (0)4 92 74 68 00

<http://www.parcduverdon.fr/>

OT de Brignoles - Provence Verte & Verdon Tourisme

Boulevard Grisolle, 83670 Barjols

[barjols@provenceverteverdon.fr](mailto:barjols@provenceverteverdon.fr)

Tel : +33 (0)4 94 77 20 01

<http://www.provenceverteverdon.fr>



# On your path...

---



## The way to the paradise of Donkeys (A)

This path is quite steep. Half way a flat and shady part was appreciated by the donkeys and their masters who caught their breath! The stony and sloping land, now wild, has harvested almonds and olives. In the saffron trees we cultivated the "crocus sativus" whose stigmas (saffron) brought back big.

Attribution : Stefano Blanc - PNR Verdon

---



## The Guis hamlet (B)

The village perched on an isolated hill offers a beautiful view of a succession of rocky plateaus covered with scrubland. Fields of vineyards, cereals, lavender and olive trees bring each season the dominant colours of a changing landscape and a view of several of the 27 hamlets that are on the municipality.

Attribution : Stefano Blanc - PNR Verdon

---



## The Baou path (C)

Called Chemin de Gréoux, it was one of Saint-Julien's main carter accesses. At the beginning of the last century, it was used by women who went to the fountain to do their laundry. Running water did not reach the village until 1965. The observation of the limits of the fields in the lowland suggests the old Roman land registry.

Attribution : Stefano Blanc - PNR Verdon

---



## The cross (D)

In the 19th century, there were many Catholic missions in which women participated. At the end of each period of religious practices, a cross was erected. The latter was in 1827. Descending the path we arrive at the fountain. The black marks on the ground are reminiscent of the coal mines exploited in the 19th and early 20th centuries.

Attribution : Stefano Blanc - PNR Verdon



### The calades, what is this? (E)

The calade is a technique for the gravelling of soils in which the material is the stone, the more often picked up locally. The stones are sunk vertically. It is said then that it is a standing ground to distinguish it from pavement which is a lying ground. Stoned paths were among the main accesses to the village. They allowed to mount all the necessary goods and on a daily basis, the most precious of all: the water.

Attribution : Stefano Blanc - PNR Verdon



### The windmills (F)

In the seventeenth century, we also see the construction of two windmills in the area of Gourdane (also rightly called the Area of the End of the World). The municipality had until then only three water mills: one on the Verdon (now drowned under Lake Esparron) and two in the ravine of Malavalasse. Over the time, the Gourdane mills have experienced oblivion. Ruined, they were saved and refurbished (at least one) in 1999, and are once again the pride of the village.

Attribution : Stefano Blanc - PNR Verdon



### The Gourdane gate and ramparts of the 13th century (G)

On the outside we notice especially "the seigniorial stone" of the 13th century. You will notice that the corners of this tower are built with stones that represent a particular shape. They are "hump stones". They are not placed there by chance, but on the contrary to be seen. They highlight the seigniorial origin of the construction of the fortified gate. Inside, we discover an open-mouthed tower that allowed to shelter from the attackers.

Attribution : Stefano Blanc - PNR Verdon



### The parish church (H)

Church completed transition between primitive Romanesque art and the classic dating from the late eleventh century, or early twelfth century the church was enlarged collateral (the thirteenth and fifteenth century), enhanced with a first bell tower 17th century, and the present in the 18th century. Inside, you can admire a beautiful altarpiece of the eighteenth century. (Various statues of the 18th and 19th centuries, two pieces of cancel the sixth (one set in the bedside of the building, the other above a door next to the gate).

Attribution : Stefano Blanc - PNR Verdon



### 360° of exceptional panorama! (I)

From the top of this belvedere 7 departments contemplate you! With a panorama of Provence and the Alps where Jean Giono wrote: "Before me stretched the high Var with its deserts and castles It will really be necessary to draw one day the map of non-passable roads for the use of real curious. We make discoveries at every step. We arrive at the top of a hill to see ourselves contained in a landscape that can only push to happiness. "

Attribution : Stefano Blanc - PNR Verdon



### Jean Giono, the Saint-Juliennois (J)

"If I chose this place is that it is like a belvedere from which is discovered all the Haute-Provence and that it allows a little geography. After the details of the walk of that day: the juniper, the birch, the holm oak, the beech tree that stopped me, the scented grass I chewed on, the lizard, the grass snake, the bird that came from under my feet, the fountain that I searched for the hamlets I crossed, the dog I talked to, the shepherd with whom we exchanged greetings "

Attribution : DR



### Here are the gold guages (K)

The water supply is difficult here. At the end of the nineteenth century the priest paid himself the installation of two hydraulic rams to bring water to Saint-Julien. But this pumping system only worked for a short time and the inhabitants returned to this fountain, the only one in the village. Its current form dates from the 18th century. The water is drained under the village by a gallery or mine. On the side, the large vaulted tank allowed to store this water so precious.

Attribution : Stefano Blanc - PNR Verdon



### Panorama on Saint Pierre (L)

Saint-Pierre is the hamlet among the 28 that is the more important in the municipality, he became, in 1929, the administrative center of the commune, previously located in the old village; At the time, the relocation was at the origin of great controversy, but was it fully justified because in 1926 the number of inhabitants in the lowland was 593 against 77 to the perched village!

Attribution : Stefano Blanc - PNR Verdon





- En aucun cas les auteurs des contenus de ce site ne sauraient être tenus pour responsables de problèmes ou d'accidents sur les itinéraires cités.
- Cependant, nous comptons sur vous pour signaler toutes contradictions importantes entre cette fiche et le terrain.
- Pensez également à signaler les éventuels problèmes rencontrés pendant votre balade sur <http://sentinelles.sportsdenature.fr> (erreur de balisage, panneau défectueux, pollution, conflit d'usages...).
- La vente de cette fiche est autorisée au coût d'impression.
- Ne pas jeter dans la nature.

L'outil Geotrek a été financé par l'Union européenne, le Parc national des Ecrins et le Parc national du Mercantour.

Le projet Chemins des Parcs est financé par la Région Provence-Alpes-Côte-d'Azur et les Parcs naturels régionaux des Alpilles, de Camargue, du Luberon, du Queyras et du Verdon.

Ce projet partenarial rassemble également le Comité Régional du Tourisme, les agences départementales de développement touristique, les offices de tourisme et les syndicats d'initiative.

- The authors of this website will in no case be held responsible for problems or accidents on the routes mentioned.
- We count on you to point out any inconsistency between this content and the field itineraries
- Please report any problems encountered on the routes (route marking problems, defective panels, pollution, conflict of uses ...) on <http://sentinelles.sportsdenature.fr>
- The sale of this sheet is authorized at the cost of printing
- Please don't litter

The Geotrek tool was funded by the European Union, the Ecrins National Park and the Mercantour National Park.

The Chemins des Parcs project is funded by the Provence-Alpes-Côte-d'Azur Region and the regional nature parks of Alpilles, Camargue, Luberon, Queyras and the Verdon.

This project was developed in partnership with the Regional Tourism Committee, the departmental tourist development agencies, and tourist offices.

**www.cheminsdesparcs.fr**

*Tours et détours dans les Parcs naturels régionaux  
de Provence-Alpes-Côte d'Azur*

Avec le soutien de

