

## Mountain of the Audibergue

Caille



Vue sur les gorges de la Siagne (Julien Lageat - PNR Préalpes d'Azur)

*Southern Bastion of the Pre-Alps, the Montagne de l'Audibergue presents itself as an interminable east-west rampart.*

"A stunning ski resort with breathtaking panoramas on the Mercantour and the Côte d'Azur, appreciable in all seasons.

" says Julien Lageat - Préalpes d'Azur RNP.

### Useful information

Practice : WALKING

Duration : 3 h

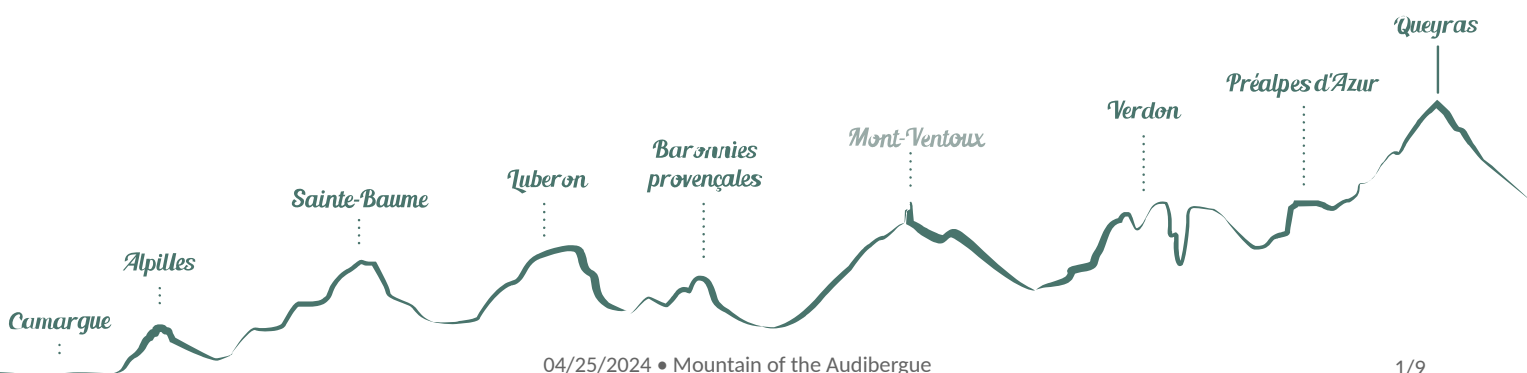
Length : 6.8 km

Trek ascent : 355 m

Difficulty : Easy

Type : Boucle

Themes : Flora, Geology, Peak



# Trek

Departure : Park of the Moulière, Caille

Arrival : Park of the Moulière

Markings :  PR

From the Parc de la Moulière climb up to the end of the chairlift by the green slope of the Marcassin.

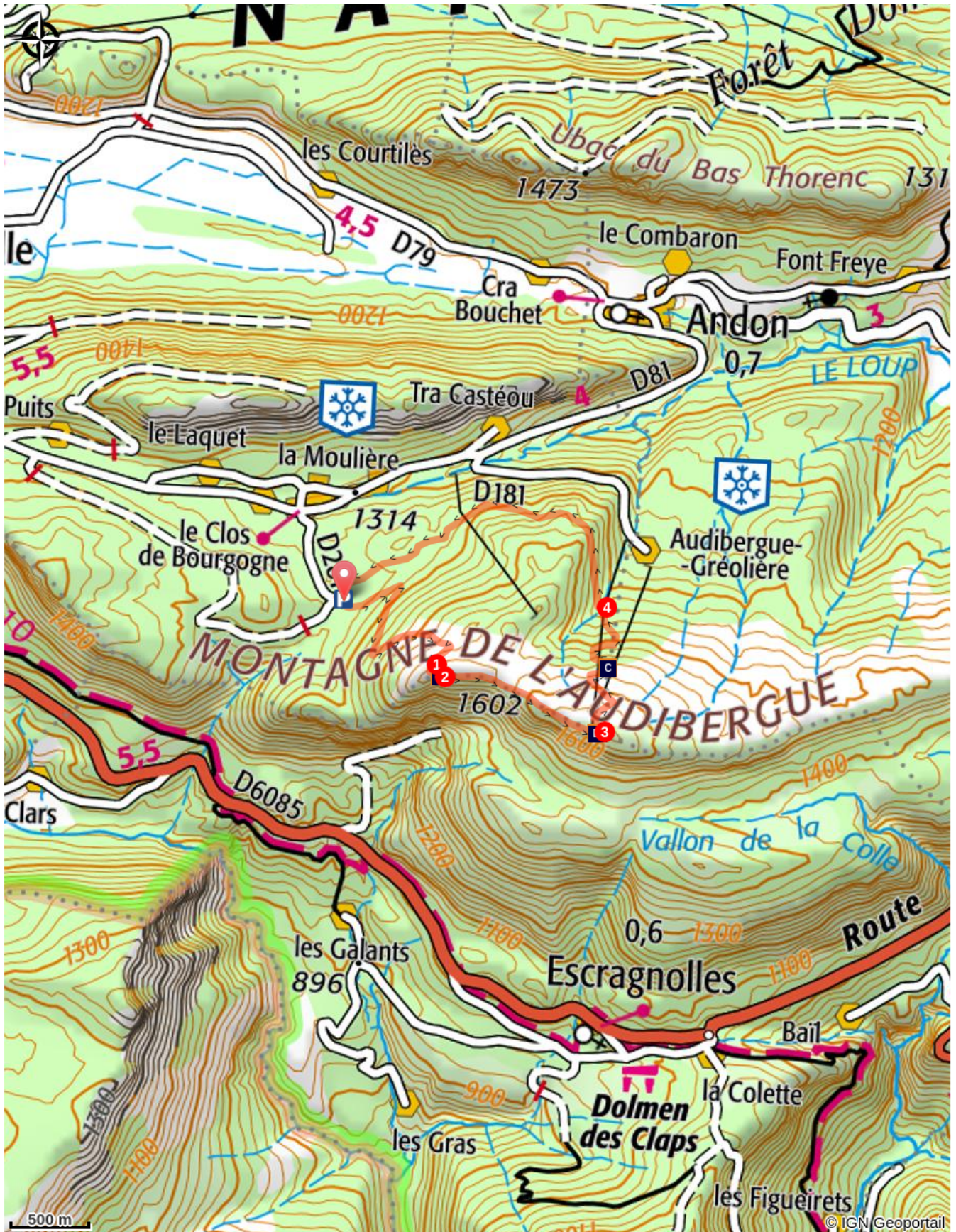
**1-** Bypass a slope on the right and join the orientation table on the nearby ridge.


**2-** Cross the ridge on the trail (PR marking), to the top of the Audibergue (1,642m)

**3-** Go north, under the ski lifts to find the beacon 173.

**4-** Take the trail (PR marking) towards Parc de la Moulière and easily reach the parking lot via the 174 beacon.


# On your path...



 Earth and Sea (A)

 The bulb of the Alps (C)

 Audibergue Summit (B)

 You have said alien? (D)

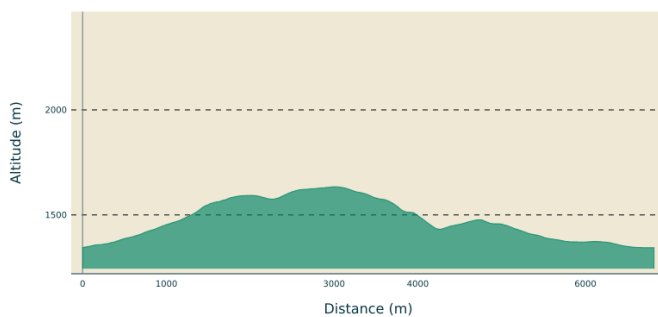
# All useful information

## **Advices**

The Moulière chairlift, which is open from May to September, can facilitate climbing.

After point 3: take your time, stony descent

## **Altimetric profile**



Min elevation 1344 m

Max elevation 1634 m

## **Access**

47km north of Grasse, by the RD6085, RD79, RD81 (direction of Caille), and RD281.

## **Advised parking**

Park of the Moulière

## **Source**



DÉPARTEMENT  
DES ALPES-MARITIMES

Département des Alpes-  
Maritimes - Randoxygène

**i Information desks**

OT Mairie de Caille



18 rue Principale, 06750 Caille  
Tel : +33 (0)4 93 60 31 51  
<http://www.ville-caille.net/>

Prealpes of Azur Regional Nature Park  
[contact@pnr-prealpesdazur.fr](mailto:contact@pnr-prealpesdazur.fr)  
Tel : (+33) 4 92 42 08 63  
<https://www.parc-prealpesdazur.fr/>

# On your path...

---



## Earth and Sea (A)

Not one but two viewpoint indicator maps on the crest help identify the various elements which are characteristic of the breathtaking landscapes.

Attribution : Julien Lageat - PNR Préalpes d'Azur

---



## Audibergue Summit (B)

The arrival at the summit offers a unique panorama at 360° revealing the French Riviera, Var, Esterel and Alps mountain range in the distance.

Attribution : Julien Lageat - PNR Préalpes d'Azur

---



## The bulb of the Alps (C)

The Fritillary of the Dauphiné or *Fritillaria tubiformis* is a rare and protected plant. It gives a large reddish purple flower and grows in small colony on limestone soil in meadows up to an altitude of 2,000m. It flowers from April to July.

Attribution : Julien Lageat - PNR Préalpes d'Azur

---



## You have said alien? (D)

A meteorite of 625kg was discovered in the 17th century on the summit of the Audibergue. This stone is composed of 90.9% iron and 9.1% nickel. In 1828, it was recognized by scientists who carried it to the Natural History Museum in Paris. Today a moulding made of its original look is exhibited in the Town hall of Caille.

Attribution : Mairie de Caille



- En aucun cas les auteurs des contenus de ce site ne sauraient être tenus pour responsables de problèmes ou d'accidents sur les itinéraires cités.
- Cependant, nous comptons sur vous pour signaler toutes contradictions importantes entre cette fiche et le terrain.
- Pensez également à signaler les éventuels problèmes rencontrés pendant votre balade sur <http://sentinelles.sportsdenature.fr> (erreur de balisage, panneau défectueux, pollution, conflit d'usages...).
- La vente de cette fiche est autorisée au coût d'impression.
- Ne pas jeter dans la nature.

L'outil Geotrek a été financé par l'Union européenne, le Parc national des Ecrins et le Parc national du Mercantour.

Le projet Chemins des Parcs est financé par la Région Provence-Alpes-Côte-d'Azur et les Parcs naturels régionaux des Alpilles, de Camargue, du Luberon, du Queyras et du Verdon.

Ce projet partenarial rassemble également le Comité Régional du Tourisme, les agences départementales de développement touristique, les offices de tourisme et les syndicats d'initiative.

- The authors of this website will in no case be held responsible for problems or accidents on the routes mentioned.
- We count on you to point out any inconsistency between this content and the field itineraries
- Please report any problems encountered on the routes (route marking problems, defective panels, pollution, conflict of uses ...) on <http://sentinelles.sportsdenature.fr>
- The sale of this sheet is authorized at the cost of printing
- Please don't litter

The Geotrek tool was funded by the European Union, the Ecrins National Park and the Mercantour National Park.

The Chemins des Parcs project is funded by the Provence-Alpes-Côte-d'Azur Region and the regional nature parks of Alpilles, Camargue, Luberon, Queyras and the Verdon.

This project was developed in partnership with the Regional Tourism Committee, the departmental tourist development agencies, and tourist offices.



Avec le soutien de



Avec l'aide technique de :

- Département des Alpes-Maritimes - Randoxygène