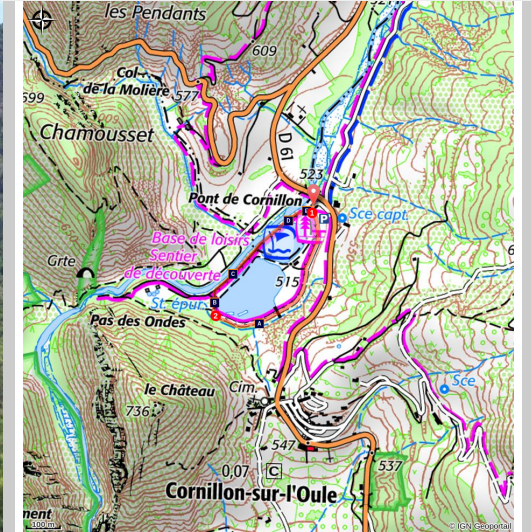


Le Pas des Ondes

Cornillon-sur-l'Oule



Lac du Pas des Ondes (Pnr Baronnies provençales)

A family stroll along the water of the Pas des Ondes, true "oasis" of the Baronnies Provençales.

This flat path road oscillates between the Pas des Ondes lakes and the bank of the Oule river. This easy walk and walkable with a stroller (if you do not go to the Clue) invites the stroll and the observation of nature related to these aquatic environments.

Useful information

Practice : WALKING

Duration : 30 min

Length : 1.1 km

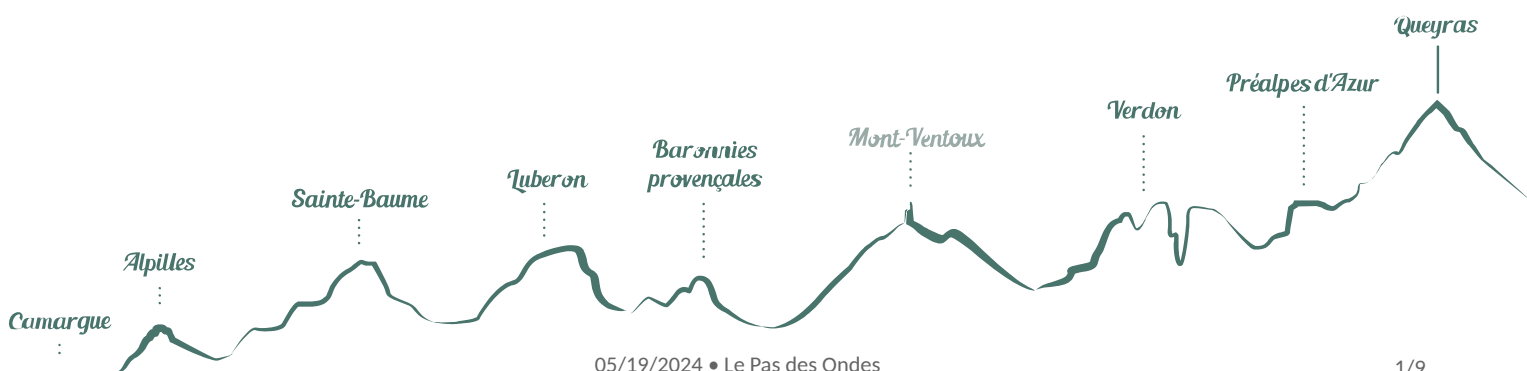
Trek ascent : 11 m

Difficulty : Very easy

Type : Boucle

Themes : Fauna, Waters and rivers

Accessibility : Disabled person, Stroller



Trek

Departure : Body of water of the Pas des Ondes, Cornillon-sur-l'Oule

Arrival : Cornillon-sur-l'Oule

By being parked in the Pas des Ondes car park (parking and access to the water body in July and August are not free), return to the entrance gate of the site. Take the bank path between the Oule river and the lake : The starting point of the theme trail "Faune aquatique du Pas des Ondes" is located there. Follow this flat path for 600 meters to the end of the second lake and pass to the left of the educational pond.

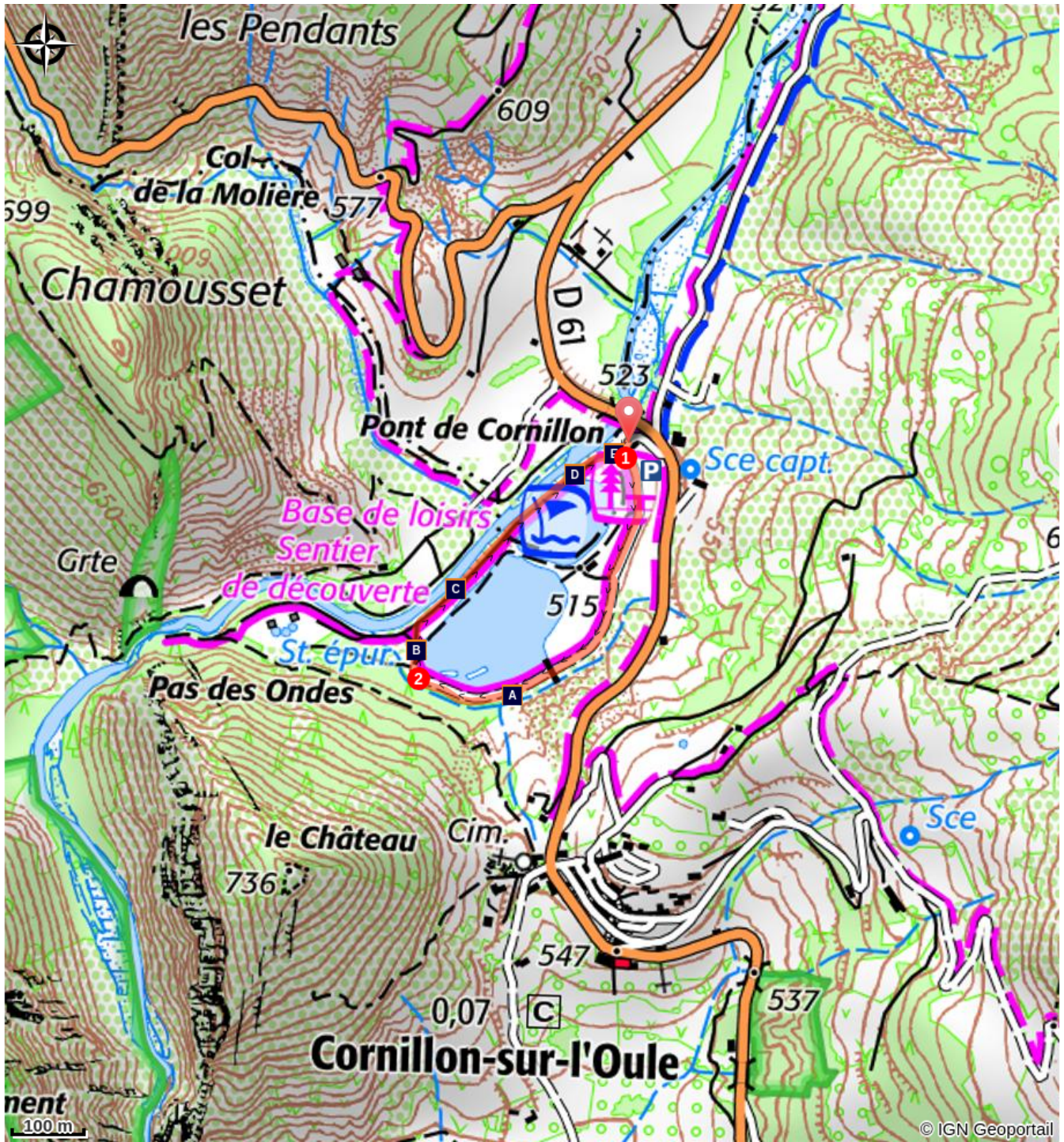
1- Shortly after the two fishing pontoons, facing the hill surmounted by the ruins of the castle, take the small path that goes up the slope. After a turn on the left, the path leads to another path: take a right on this new path crossing towards the river, down to a road. Take a left on the path which turns into a path and join the bank of the river to a pebble beach.






2- Turn back and join the previous intersection.

3- Follow straight on the flat path between the river and the treatment plant and return to the educational pond.

4- Continue the tour of the water bodies along the banks by the flat road or the path through the grass that can be seen near the shores of water bodies.

On your path...



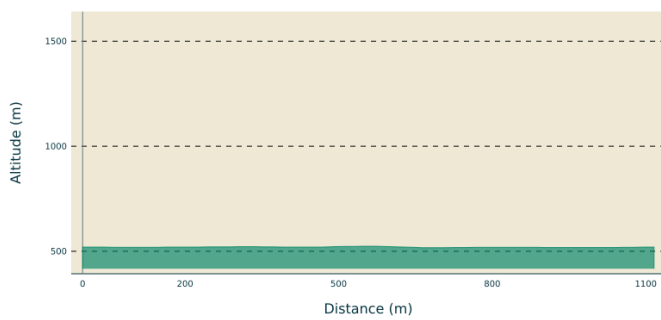
-  The Cornillon old castle (A)
-  Fish and recreational fishing (B)
-  The Pas des Ondes birds (C)
-  Hydraulic operation of the basins (D)
-  The Pas des Ondes: the landscaped oasis! (E)

All useful information

AdVICES

Parking and access to water body are not free in July and August.

Altimetric profile



Min elevation 517 m
Max elevation 524 m

Access

4 km south of La-Motte-Chalancon, by the D61.

Advised parking

Parking du Pas des Ondes

Information desks

Maison du Parc naturel régional des Baronnies provençales



575 Route de Nyons – La plaine du Pont, 26510 Sahune

smbp@baronnies-provencales.fr

Tel : +33 (0)4 75 26 79 05

<http://www.baronnies-provencales.fr/>

OT Baronnies en Drôme Provençale - Rémuzat

Place du Champ de Mars, 26510 Rémuzat

remuzat@baronnies-tourisme.com

Tel : +33 (0)4 75 27 85 71

<http://www.baronnies-tourisme.com>

OT Pays Diois - La Motte Chalancon

Place du Pont, 26470 La Motte-Chalancon

lamottechalancon@diois-tourisme.com

Tel : +33 (0)4 75 27 24 67

<http://www.diois-tourisme.com/>

On your path...



The Cornillon old castle (A)

The Cornillon-sur-l'Oule castle is one of the most impressive testimonies of the Provençal comtal power which controlled, between the 13th and the 15th century, a set of seigniories in the Oule valley, called the "claverie de l'Oule". The dimensions of the sides of its triangular enclosure are 44, 30 and 51 meters. To the east and below the castle stood the medieval village of Cornillon which only a portion of the northern wall that meets the castle is still visible.
Attribution : Pnr Baronnies provençales




Fish and recreational fishing (B)

The fish fauna of the lake was introduced during the creation of lakes in the 90s. Among these non-endemic fish in the environment are carp, roach, tench and rainbow trout, introduced to promote recreational fishing. The most representative species is the carp but we also find the Chevesne and the Common Perch (only predator). Two fishing pontoons are set up on site, including one for people with reduced mobility.
Attribution : Pnr Baronnies provençales



The Pas des Ondes birds (C)

Between the banks of the river and those of the lakes, the gray heron and the Martin fisherman each have their hunting stations while the Black Milan occupies the role of the cleaner by recovering the corpses of fish and amphibians. The water bodies also host several species of remarkable birds for the region, in staging areas such as the Knights Cul-blanc and Guignette, the Northern Shoveler or Garganey and exceptionally the Osprey.
Attribution : Millot.L



Hydraulic operation of the basins (D)

The hydraulic system of the bathing water of the Pas des Ondes reconstitutes a natural scheme of operation thanks to its settling basin where circulates the water that comes from the Oule with a flow rate of 30 L / s. The purpose of this pond is to filter and capture the fine particles of silt in suspension to limit the turbidity of the water and to keep a maximum of clarity for swimming. Once past the swimming lake, the water flows into the fishing pond before returning to the Oule.
Attribution : Millot.L



The Pas des Ondes: the landscaped oasis! (E)

Due to their good integration into the natural site of Pas des Ondes, these two water bodies do not necessarily show that they are actually artificial. Developed in the 90s to support local tourism development, the site of Pas des Ondes has since been an oasis particularly popular in the summer season. The smallest of the water bodies is intended for swimming while the largest is reserved for fishing.

Attribution : Pnr Baronnies provençales



- En aucun cas les auteurs des contenus de ce site ne sauraient être tenus pour responsables de problèmes ou d'accidents sur les itinéraires cités.
- Cependant, nous comptons sur vous pour signaler toutes contradictions importantes entre cette fiche et le terrain.
- Pensez également à signaler les éventuels problèmes rencontrés pendant votre balade sur <http://sentinelles.sportsdenature.fr> (erreur de balisage, panneau défectueux, pollution, conflit d'usages...).
- La vente de cette fiche est autorisée au coût d'impression.
- Ne pas jeter dans la nature.

L'outil Geotrek a été financé par l'Union européenne, le Parc national des Ecrins et le Parc national du Mercantour.

Le projet Chemins des Parcs est financé par la Région Provence-Alpes-Côte-d'Azur et les Parcs naturels régionaux des Alpilles, de Camargue, du Luberon, du Queyras et du Verdon.

Ce projet partenarial rassemble également le Comité Régional du Tourisme, les agences départementales de développement touristique, les offices de tourisme et les syndicats d'initiative.

- The authors of this website will in no case be held responsible for problems or accidents on the routes mentioned.
- We count on you to point out any inconsistency between this content and the field itineraries
- Please report any problems encountered on the routes (route marking problems, defective panels, pollution, conflict of uses ...) on <http://sentinelles.sportsdenature.fr>
- The sale of this sheet is authorized at the cost of printing
- Please don't litter

The Geotrek tool was funded by the European Union, the Ecrins National Park and the Mercantour National Park.

The Chemins des Parcs project is funded by the Provence-Alpes-Côte-d'Azur Region and the regional nature parks of Alpilles, Camargue, Luberon, Queyras and the Verdon.

This project was developed in partnership with the Regional Tourism Committee, the departmental tourist development agencies, and tourist offices.

www.cheminsdesparcs.fr

*Tours et détours dans les Parcs naturels régionaux
de Provence-Alpes-Côte d'Azur*

Avec le soutien de

