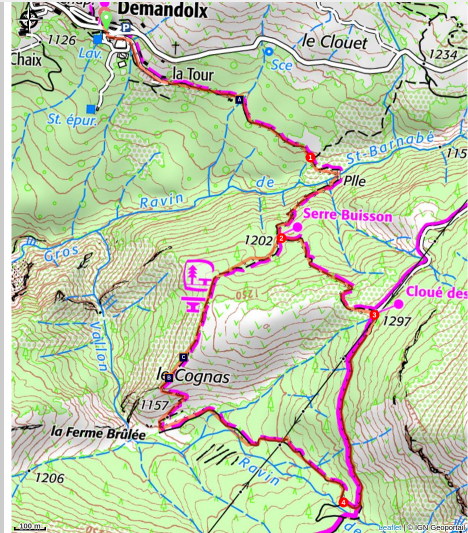


## The burnt farm

Demandolx



Demandolx (Alessandra Sulea - PNR Verdon)

*A hike that will offer you a breathtaking view of Lake Castillon and Lake Chaudanne.*

Leave the village of Demandolx for a hike to discover the colorful landscapes of the Southern Alps. On the loop of the Burned Farm, you will pass not far from ruin and will join a pretty point of view on the lakes of Castillon, Chaudanne and on the surrounding mountains

### Useful information

Practice : WALKING

Duration : 3 h

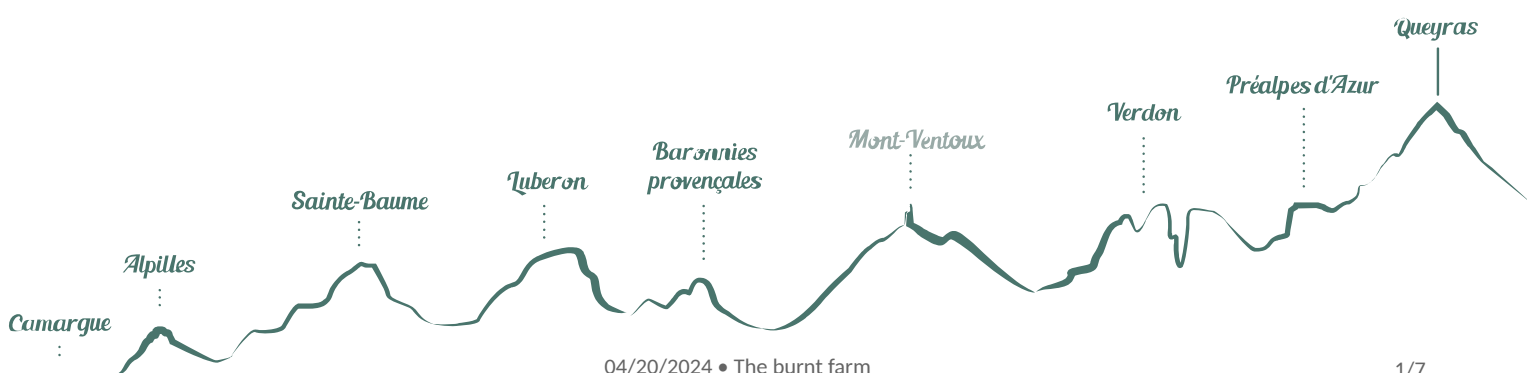
Length : 5.9 km

Trek ascent : 279 m

Difficulty : Medium

Type : Boucle

Themes : A lookout, a viewpoint,  
Heritage and history



# Trek

Departure : Thuveras Road, Demandolx

Arrival : Demandolx

Markings :  GR®  PR

Exit the car park and follow the Avenue du Teillon towards Castellane then turn left, chemin de Thuveras. Go down the road on the right, continue straight on the farm path. At the end of the road at the place called La tour, continue in the same direction

**1-** At the intersection take the path on the right and go down to the creek. Cross the wooden bridge and go up the trail to an intersection.

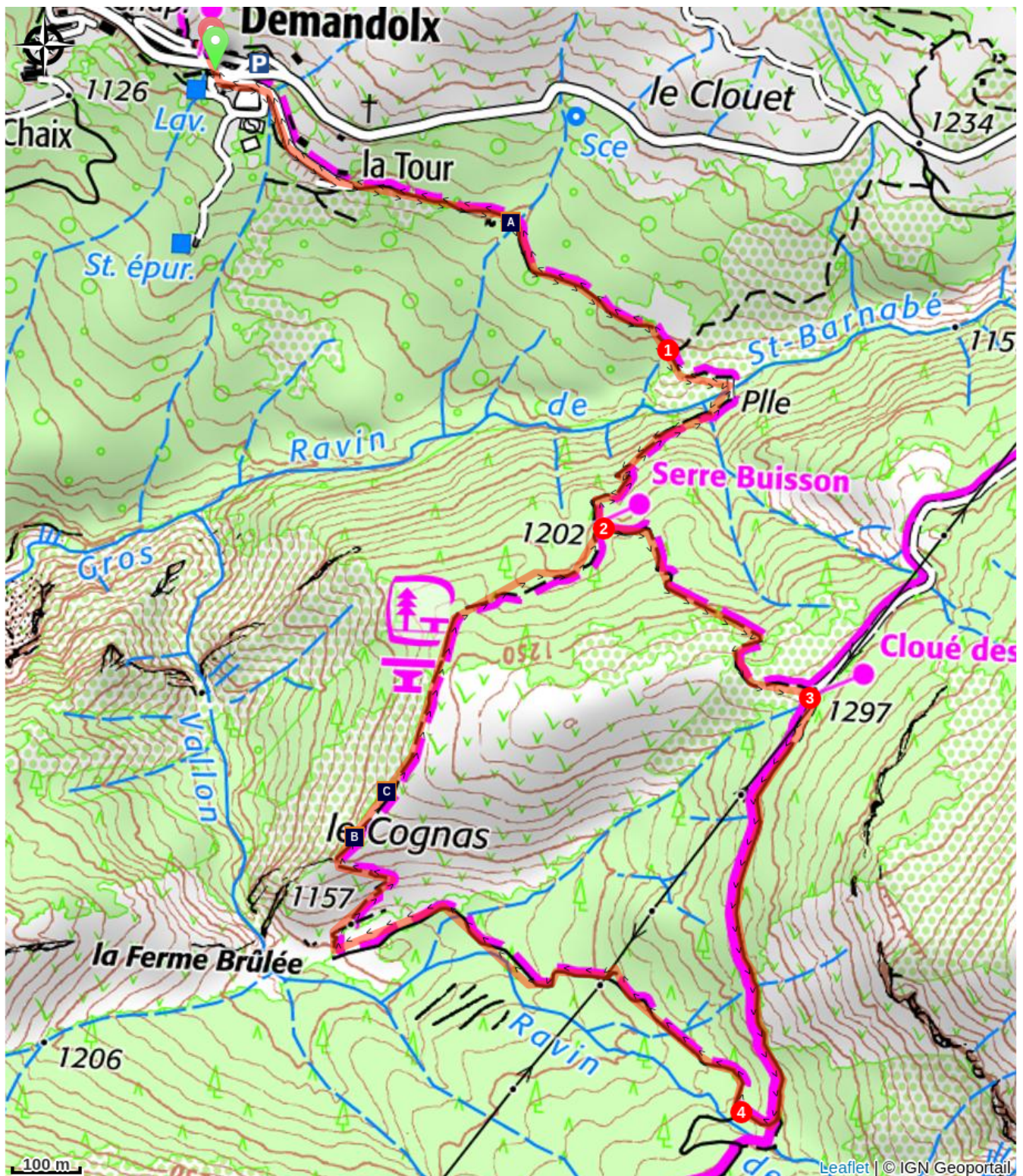
**2-** Turn left towards GR® 4 and Saint Barnabé. Go up the path and join an esplanade, under a high voltage line. Follow the trail (GR® 4 red and white markings).



**3-** At the fork near the pylon turn right and descend for about 700 m until the track splits in two.

**4-** Leave the GR® 4, and go down the track to the right. At the foot of the ruined farm, go up on the right by the path, passing over two terraces. Climb through the boxwood, up to "Cognas", an orientation table on a beautiful point of view. Then continue on the path below the table and join point **2** of the hike. Go down on the left and return to the village by the route taken on the way.



# On your path...



-  Chaudanne restraint (A)
-  Landscape (C)

-  The burnt farm (B)

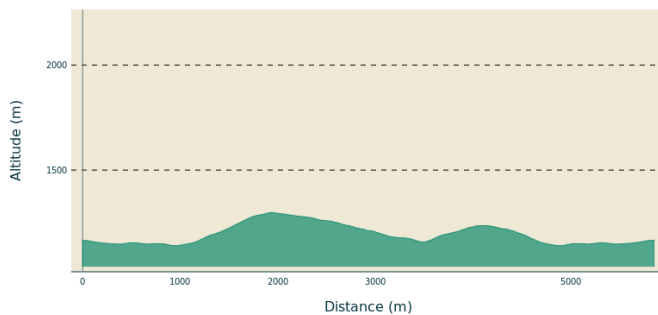
# All useful information

## **Advices**

avoid the hot summers, leave early.

Allow 2 L of water per person, a hat and hiking shoes.

## **Altimetric profile**



Min elevation 1140 m

Max elevation 1298 m

## **Transports**

Let's limit travel by car, think of public transport and carpooling. All public transport are on [www.pacamobilite.fr](http://www.pacamobilite.fr)

## **Access**

14 km east of Castellane, by the D4085 and D102.

## **Advised parking**

Parking sur l'avenue du Teillon

## **Information desks**

House of the Verdon Regional Nature Park



Domaine de Valx, 04360 Moustiers-Sainte-Marie

[info@parcduverdon.fr](mailto:info@parcduverdon.fr)

Tel : +33 (0)4 92 74 68 00

<http://www.parcduverdon.fr/>



# On your path...

---



## Chaudanne restraint (A)

Leaned on the rocky barrier of the Crémon, the village of Demandolx overlooks the lakes Chaudanne and Castillon, offering a magnificent panorama which recalls the Norwegian fjords where the deep blue lakes sparkle in a green mountain.

Attribution : DR

---



## The burnt farm (B)

The burnt farm, place with the strange name, we find in fact the ruins of an old building, but no one knows that at what time the farm was destroyed or burned.

Attribution : Alessandra Sulea - PNR Verdon

---



## Landscape (C)

Admire the aspen forest previously crossed, forming a bright green spot in the landscape

Attribution : Alessandra Sulea - PNR Verdon



- En aucun cas les auteurs des contenus de ce site ne sauraient être tenus pour responsables de problèmes ou d'accidents sur les itinéraires cités.
- Cependant, nous comptons sur vous pour signaler toutes contradictions importantes entre cette fiche et le terrain.
- Pensez également à signaler les éventuels problèmes rencontrés pendant votre balade sur <http://sentinelles.sportsdenature.fr> (erreur de balisage, panneau défectueux, pollution, conflit d'usages...).
- La vente de cette fiche est autorisée au coût d'impression.
- Ne pas jeter dans la nature.

L'outil Geotrek a été financé par l'Union européenne, le Parc national des Ecrins et le Parc national du Mercantour.

Le projet Chemins des Parcs est financé par la Région Provence-Alpes-Côte-d'Azur et les Parcs naturels régionaux des Alpilles, de Camargue, du Luberon, du Queyras et du Verdon.

Ce projet partenarial rassemble également le Comité Régional du Tourisme, les agences départementales de développement touristique, les offices de tourisme et les syndicats d'initiative.

- The authors of this website will in no case be held responsible for problems or accidents on the routes mentioned.
- We count on you to point out any inconsistency between this content and the field itineraries
- Please report any problems encountered on the routes (route marking problems, defective panels, pollution, conflict of uses ...) on <http://sentinelles.sportsdenature.fr>
- The sale of this sheet is authorized at the cost of printing
- Please don't litter

The Geotrek tool was funded by the European Union, the Ecrins National Park and the Mercantour National Park.

The Chemins des Parcs project is funded by the Provence-Alpes-Côte-d'Azur Region and the regional nature parks of Alpilles, Camargue, Luberon, Queyras and the Verdon.

This project was developed in partnership with the Regional Tourism Committee, the departmental tourist development agencies, and tourist offices.

[www.cheminsdesparcs.fr](http://www.cheminsdesparcs.fr)

*Tours et détours dans les Parcs naturels régionaux  
de Provence-Alpes-Côte d'Azur*

Avec le soutien de

