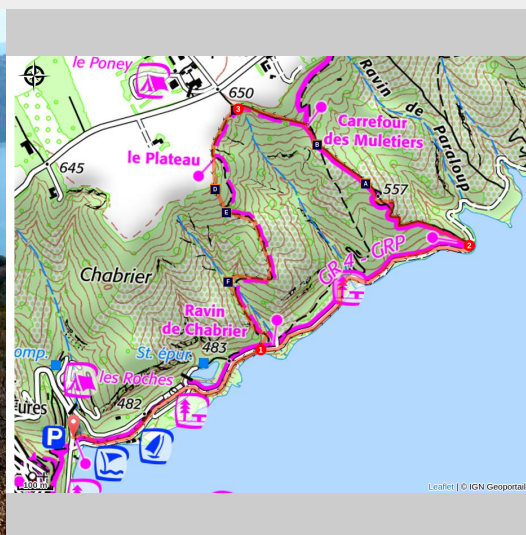


The Mule Trail

Sainte-Croix-du-Verdon



Le lac de Sainte Croix (©Stefano Blanc - PNR Verdon)



A walk along the old mule paths takes you from the edge of the lake to the plateau to enjoy a breathtaking view!

Between the history of the Verdon, the flora, and the landscapes, you will also discover traces of the old agriculture, (small sheds, dry-stone wall terraces...) and recent agriculture (cereal production and lavender on the plateau) not to mention magnificent view on the lake of Sainte Croix.

Useful information

Practice : WALKING

Duration : 2 h

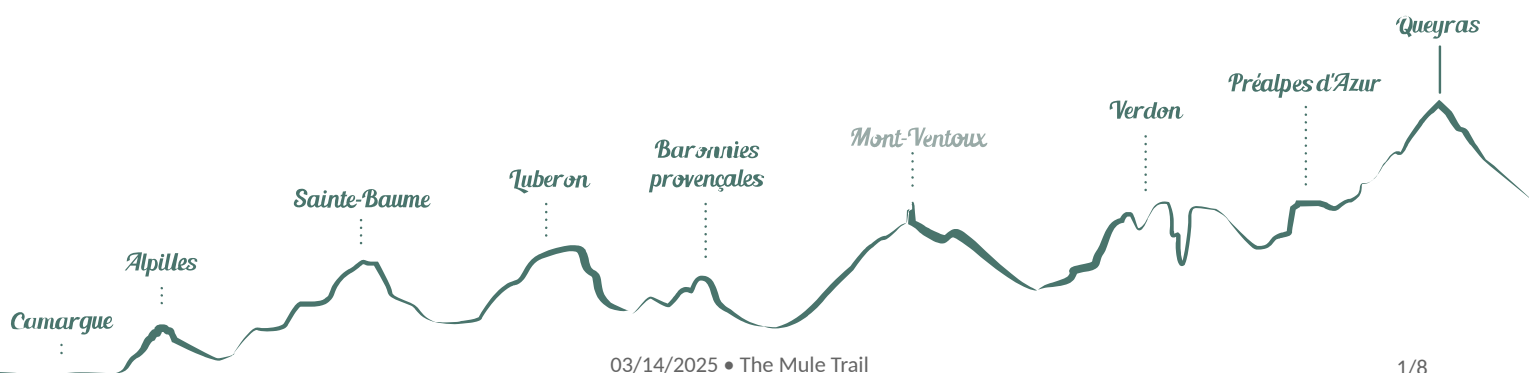
Length : 4.2 km

Trek ascent : 180 m

Difficulty : Medium

Type : Boucle

Themes : A lookout, a viewpoint, Flora, Heritage and history



Trek

Departure : From the town hall

Arrival : In front of the town hall

Markings :  GR®  GRP®  PR

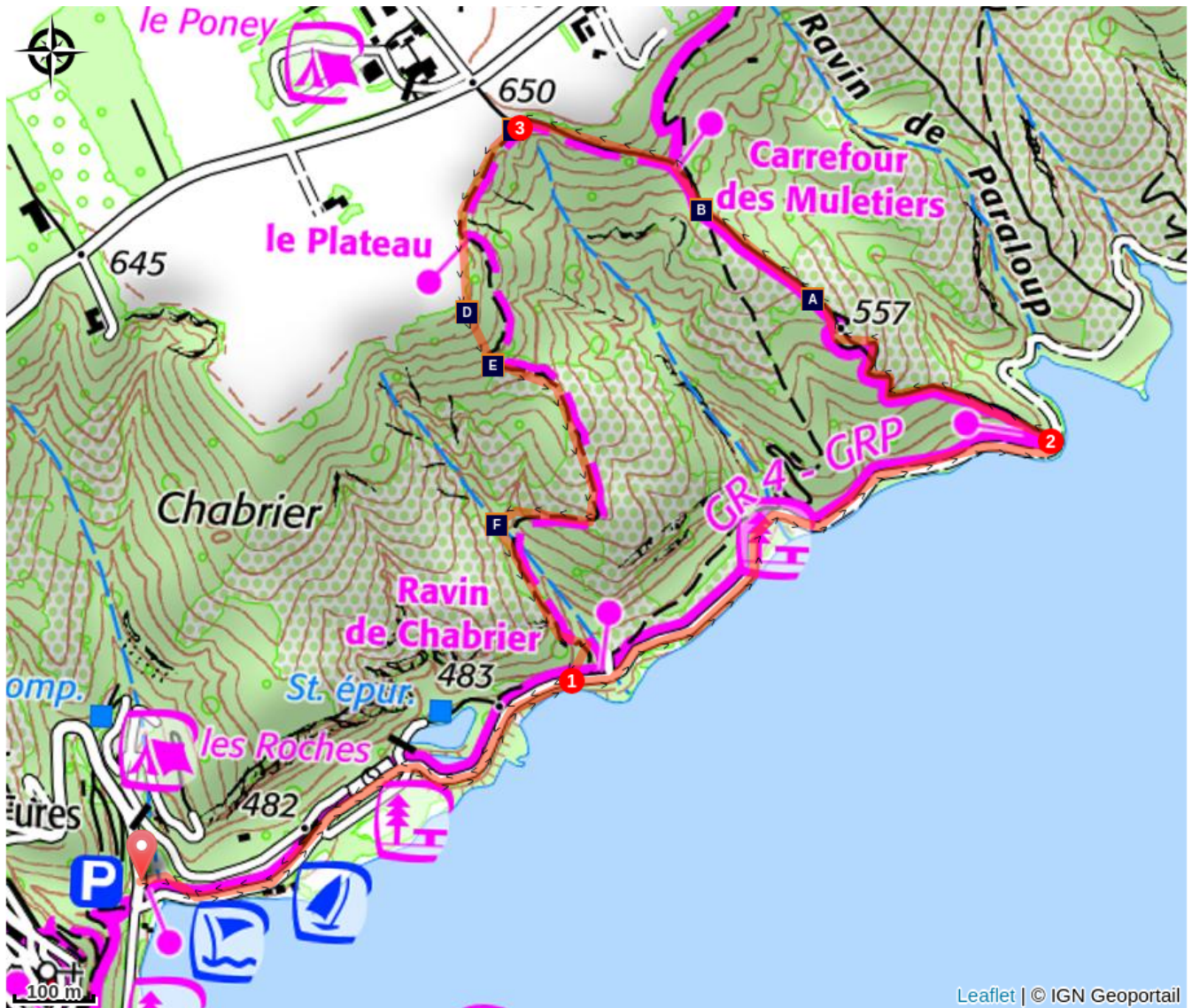
From the parking lot, follow the road along the lake towards the nautical base and the campsite (chemin de Paraloup), on the left. Walk along the small road for 800m by the lake. There are a few dry-stone walls, olive trees, and picnic areas.

1- At the intersection, continue on the small road straight ahead. Continue for 800m to the Mule trail on the plateau.


2- Climb to the left the trail along a rump. Higher up (109m in height), at the intersection, go up the road on the left, crossing it.

3- At the end of the climb, go left for about 150m on the trail along the plateau, edge of field. Descend to the left on the marked route (PR). Reach the road at point 1 and return to the starting point by the road taken on the way.


On your path...




 Air-conditioning (A)

 A panoramic view of Lake Sainte-Croix. (C)

 The dam of Sainte-Croix (E)

 Thyme Thyme (B)

 Sainte-Croix after the lake (D)

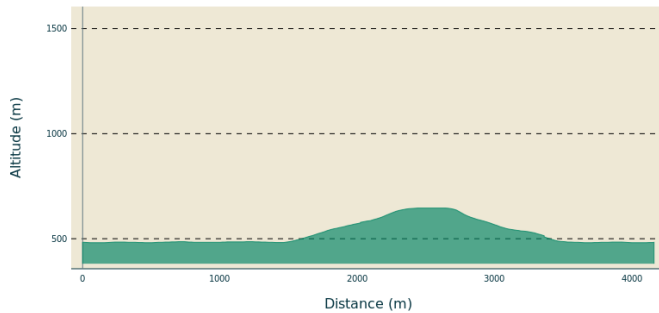
 The Verdon before the dam (F)

All useful information

AdVICES

Avoid the strong summer heat (south facing path is exposed!). Take 2L of water per person, a hat, and walking shoes. Preferred seasons: spring and fall.

Altimetric profile



Min elevation 481 m
Max elevation 646 m

Transports

Limitons les déplacements en voiture, pensons aux transports en commun et au covoiturage. Tous les transports en commun sur www.pacamobilite.fr.

Access

9.7km southeast of Riez on the D11.

Information desks

House of the Verdon Regional Nature Park



Domaine de Valx, 04360 Moustiers-Sainte-Marie
info@parcduverdon.fr
Tel : +33 (0)4 92 74 68 00
<http://www.parcduverdon.fr/>

OT Sainte-Croix du Verdon
Qua le Village, 04500 Sainte Croix du Verdon
info@stecroixduverdon-tourisme.fr
Tel : +33 (0)4 92 77 85 29
<http://stecroixduverdon-tourisme.fr/>


On your path...



Air-conditioning (A)

Plants sweat! But the aromatics invented their own air conditioning. By killing two birds with one stone, these Mediterranean species solved the problem of waste disposal and survival in the summer heat. They store their waste in volatile form in small vesicles in the thickness of the leaves or tissues that cover the stem or flower. At the hottest hours, these vesicles open. The evaporation of their contents refreshes the plant.

Attribution : Stefano Blanc - PNR Verdon



Thyme Thyme (B)

Thyme? Does everyone know thyme? Yes and no. My grandmother did not make me thyme tea, but "farigoulette" infusions! And for her stew, when she was done skinning the rabbit, what she put in her bouquet garni (mixed herbs) was not thyme, nor wild thyme, it was farigoulette (farigoulo in Provençal)! Wild thyme and Farigoulette are some types of thyme. The farigoulette is the occitan name for *Thymus vulgaris* and the wild thyme is *Thymus serpyllum*.

Attribution : Stefano Blanc - PNR Verdon



A panoramic view of Lake Sainte-Croix. (C)

A panoramic view of the lake of Sainte-Croix after a stony climb on the mule track. On the left, you can see the youngest village in France (Les Salles-sur-Verdon), rebuilt in 1974 after being destroyed by the launching of the lake of Sainte-Croix.

Attribution : Stefano Blanc - PNR Verdon



Sainte-Croix after the lake (D)

The rumors of the construction of a dam which would drown this generous land, caused the inhabitants to flee from the 1900s. It was not until much later that this project was born, the impoundment of this valley in 1973, spared the village. On the other hand, the remains of a Romanesque church and its crypt where, before 1792, a relic of the Cross of Christ (probably at the origin of the village's name) was buried, as well as 22 farms with ancient buildings.

Attribution : Stefano Blanc - PNR Verdon



The dam of Sainte-Croix (E)

The Sainte-Croix dam is a hydroelectric dam. It belongs to EDF and, retaining 767 million cubic meters of water, it supplies 142 million kWh per year. Built from 1971 to 1974 where it was put into service, it is a double curvature concrete arch dam. Created by the dam, the lake serves as a reservoir of water and this reservoir is the fourth largest in France by its surface area (about 2,200 ha). It celebrated its 40th anniversary in May 2014.

Attribution : Stefano Blanc - PNR Verdon



The Verdon before the dam (F)

In this vast basin laid between the great gorges and the lower gorges, the Verdon benefited from it: It spread in the plain it crossed and provoked a few meanders, marshy areas and a flood from time to time. But the presence of the river offers many advantages, all the communities that had the great chance of having a stream would have told you. It provides the sand and the rocks necessary to build.

Attribution : DR



- En aucun cas les auteurs des contenus de ce site ne sauraient être tenus pour responsables de problèmes ou d'accidents sur les itinéraires cités.
- Cependant, nous comptons sur vous pour signaler toutes contradictions importantes entre cette fiche et le terrain.
- Pensez également à signaler les éventuels problèmes rencontrés pendant votre balade sur <http://sentinelles.sportsdenature.fr> (erreur de balisage, panneau défectueux, pollution, conflit d'usages...).
- La vente de cette fiche est autorisée au coût d'impression.
- Ne pas jeter dans la nature.

L'outil Geotrek a été financé par l'Union européenne, le Parc national des Ecrins et le Parc national du Mercantour.

Le projet Chemins des Parcs est financé par la Région Provence-Alpes-Côte-d'Azur et les Parcs naturels régionaux des Alpilles, de Camargue, du Luberon, du Queyras et du Verdon.

Ce projet partenarial rassemble également le Comité Régional du Tourisme, les agences départementales de développement touristique, les offices de tourisme et les syndicats d'initiative.

- The authors of this website will in no case be held responsible for problems or accidents on the routes mentioned.
- We count on you to point out any inconsistency between this content and the field itineraries
- Please report any problems encountered on the routes (route marking problems, defective panels, pollution, conflict of uses ...) on <http://sentinelles.sportsdenature.fr>
- The sale of this sheet is authorized at the cost of printing
- Please don't litter

The Geotrek tool was funded by the European Union, the Ecrins National Park and the Mercantour National Park.

The Chemins des Parcs project is funded by the Provence-Alpes-Côte-d'Azur Region and the regional nature parks of Alpilles, Camargue, Luberon, Queyras and the Verdon.

This project was developed in partnership with the Regional Tourism Committee, the departmental tourist development agencies, and tourist offices.

www.cheminsdesparcs.fr

*Tours et détours dans les Parcs naturels régionaux
de Provence-Alpes-Côte d'Azur*

Avec le soutien de

