

## The summit of Destourbes

Castellane



Le Destourbes (©Guillaume Pluchon - PNR Verdon)

*The climb to the summit of Destourbes is progressive and offers a succession of panoramas on the reservoir of Chaudanne.*

The summit of Destourbes is the privileged summit of the Castellanaise. The hike is largely covered in the forest. The reward is at the end of this climb which culminates at 1543m, bringing together the main heights of the region. Its ascent back and forth also allows time to visit the town of Castellane.

### Useful information

Practice : WALKING

Duration : 5 h

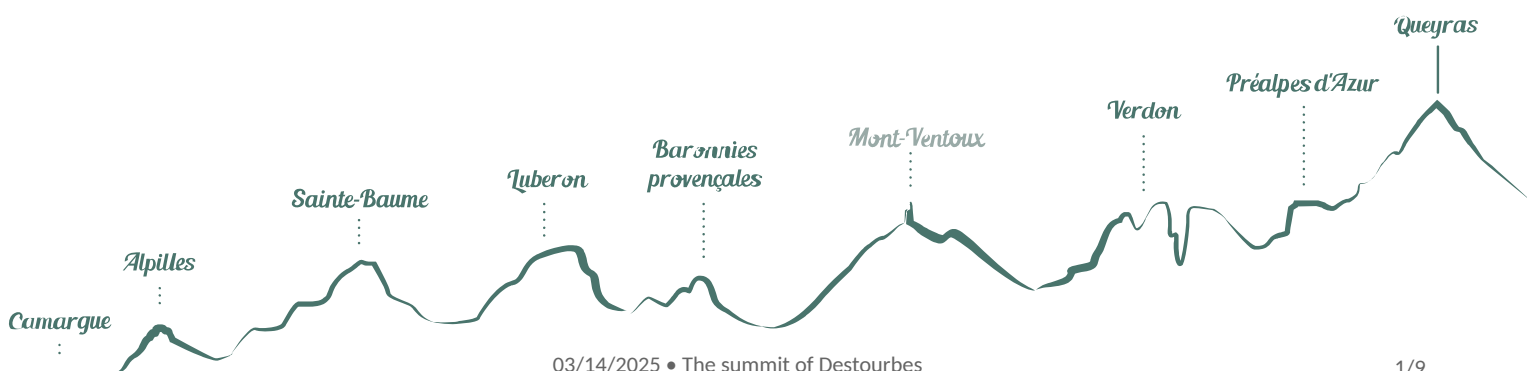
Length : 12.7 km

Trek ascent : 815 m

Difficulty : Difficult

Type : Aller-retour

Themes : A lookout, a viewpoint,  
Heritage and history, Peak



# Trek

Departure : From the bridge of Roc, Castellane

Arrival : From the bridge of Roc, Castellane

Markings :  PR

From the parking lot of the Boudousque cross the Verdon by the bridge of the Roc, follow the D4085 for 50m on the left, in direction of Grasse.




**1-** Cross the D4085 and climb the path opposite in the forest towards the summit of Destourbes. The trail rises windingly and gradually under the pines. Several passages are still walled. The road is well marked. Reach and cross a forest trail above. Climb on the wide, winding path in the northeast slope of the mountain. A further kilometer will find an end-of-trail turn-around area.



**2-** Take the trail above and go back down slightly. Follow a long crossing. Continue the ascent through a series of turns before going to the ridge. Follow it towards the summit (grand cairn). Follow the markup!

**3-** Arriving at point 3, return to the starting point by the same route.

## On your path...



-  The parish church of the Sacré Coeur (A)
-  The dam of Chaudanne (C)
-  But what can we see from up there? (E)

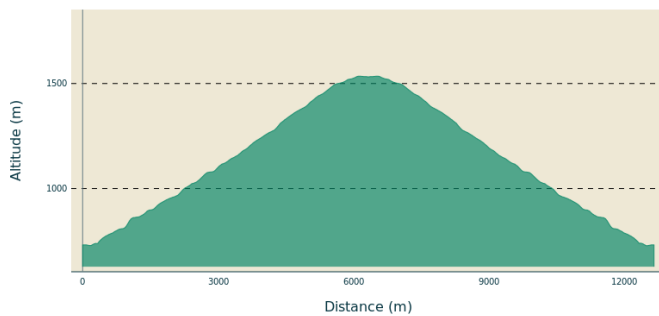
-  Roc Bridge (B)
-  The Summit of Destourbes (D)

# All useful information

## **AdVICES**

Avoid the strong summer heat, leave early. We recommend: 2L of water per person, a hat and proper hiking shoes. Preferred seasons: Spring, autumn (fall). IGN map: 3542 OT

## **Altimetric profile**



Min elevation 728 m  
Max elevation 1535 m

## **Transports**

« Limitons les déplacements en voiture, pensons aux transports en commun ! Prenez la ligne régionale BV1bis entre Riez et Castellane du 1er Juillet au 11 octobre. Depuis Riez, départ 8h35, retour 16h00. Depuis Castellane, départ à 7h30, retour 16h20 et 19h30. Retrouvez tous les horaires sur <https://zou.maregionsud.fr/> ».

## **Access**

53km southeast of Digne-les-Bains, by the N85 and D4085

## **Advised parking**

Parking of the Boudousque

**i Information desks**

House of the Verdon Regional Nature Park



Domaine de Valx, 04360 Moustiers-Sainte-Marie

[info@parcduverdon.fr](mailto:info@parcduverdon.fr)

Tel : +33 (0)4 92 74 68 00

<http://www.parcduverdon.fr/>

OTI Verdon Tourisme

Rue nationale, 04120 Castellane

[castellane@verdontourisme.com](mailto:castellane@verdontourisme.com)

Tel : +33 (0)4 92 83 61 14

<http://www.verdontourisme.com>

# On your path...

---



## The parish church of the Sacré Coeur (A)

The Church of the Sacré Coeur dates from the mid-19th century. It was built between 1869 and 1873. It then became the parish church of Castellane. The construction of the new church took place under the leadership of Father Pougnet, a priest and an architect. This priest officiated in Western Africa for several years in the course of the 19th century. Thus, the Church of the Sacré Coeur presents the characteristic of being built like churches in Western Africa.

Attribution : DR

---



## Roc Bridge (B)

The bridge is located on an ancient road, Via Vintinia, that connected Vence to Digne. A ford or a bridge allowed to go across the Verdon. Historians refer to a bridge built over the river in 1052. In 1300, a new bridge was built, and was destroyed less than a century later by the Vicomte de Turenne who devastated the region. The bridge you can see today, one of the oldest bridges remaining in Provence (1407), was built by the community of Castellane in the beginning of the 15th century.

Attribution : DR

---



## The dam of Chaudanne (C)

Climbing on top of Destourbes you will enjoy a breathtaking view of the dam of Chaudanne. It is an arched dam built from 1950 to 1953. Located immediately downstream of the dam of Castillon, it limits the variations in flow at the entrance of the Verdon Gorges.

Attribution : DR

---



## The Summit of Destourbes (D)

The Summit of Destourbes (1,545m) is the favorite peak of the inhabitants of Castellane. It provides a series of views over the Reservoir of Chaudanne.

Attribution : DR

---



## But what can we see from up there? (E)

To the north, Lake of Castillon, an artificial reservoir of water, looks like a small puddle in the middle of the first hills that announce the Alps. Its creation dates from 1948, but the construction of the dam began in 1929. It was given the name of the village which was submerged by water. Following the bar of Destourbes, you can view the hamlet of Eoulx dominated by its heavy square castle, typical of the 16th century castles to be found in the region.

Attribution : DR



- En aucun cas les auteurs des contenus de ce site ne sauraient être tenus pour responsables de problèmes ou d'accidents sur les itinéraires cités.
- Cependant, nous comptons sur vous pour signaler toutes contradictions importantes entre cette fiche et le terrain.
- Pensez également à signaler les éventuels problèmes rencontrés pendant votre balade sur <http://sentinelles.sportsdenature.fr> (erreur de balisage, panneau défectueux, pollution, conflit d'usages...).
- La vente de cette fiche est autorisée au coût d'impression.
- Ne pas jeter dans la nature.

L'outil Geotrek a été financé par l'Union européenne, le Parc national des Ecrins et le Parc national du Mercantour.

Le projet Chemins des Parcs est financé par la Région Provence-Alpes-Côte-d'Azur et les Parcs naturels régionaux des Alpilles, de Camargue, du Luberon, du Queyras et du Verdon.

Ce projet partenarial rassemble également le Comité Régional du Tourisme, les agences départementales de développement touristique, les offices de tourisme et les syndicats d'initiative.

- The authors of this website will in no case be held responsible for problems or accidents on the routes mentioned.
- We count on you to point out any inconsistency between this content and the field itineraries
- Please report any problems encountered on the routes (route marking problems, defective panels, pollution, conflict of uses ...) on <http://sentinelles.sportsdenature.fr>
- The sale of this sheet is authorized at the cost of printing
- Please don't litter

The Geotrek tool was funded by the European Union, the Ecrins National Park and the Mercantour National Park.

The Chemins des Parcs project is funded by the Provence-Alpes-Côte-d'Azur Region and the regional nature parks of Alpilles, Camargue, Luberon, Queyras and the Verdon.

This project was developed in partnership with the Regional Tourism Committee, the departmental tourist development agencies, and tourist offices.



[www.cheminsdesparcs.fr](http://www.cheminsdesparcs.fr)

*Tours et détours dans les Parcs naturels régionaux  
de Provence-Alpes-Côte d'Azur*

Avec le soutien de

