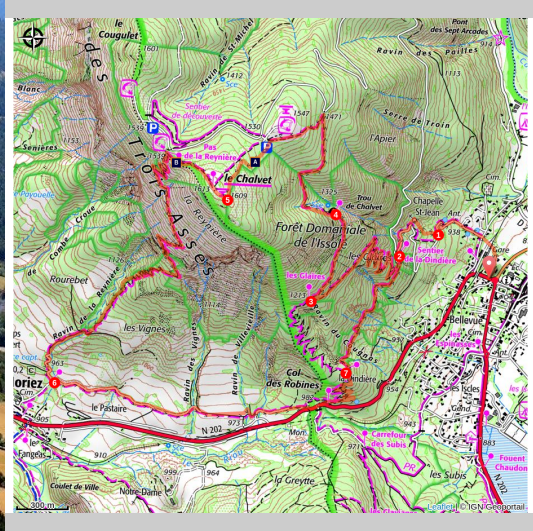


The Chalvet peak

Saint-André-les-Alpes



Sommet de Chalvet (Guillaume Pluchon - PNR Verdon)

Mount Chalvet is a sunny mountain overlooking the village of Saint André les Alpes, where rare species made it their home.

Mount Chalvet (1613m) is an internationally renowned site for the practice of hand gliding, you will most probably see some paragliders in the sky of Saint André les Alpes. On this hike, you may have the opportunity to hear the black grouse, discover the Chalvet hole, the Voie Impériale hiking trail, the Train des Pignes tour and numerous viewpoints of the village and Lake Castillon.

Useful information

Practice : WALKING

Duration : 6 h

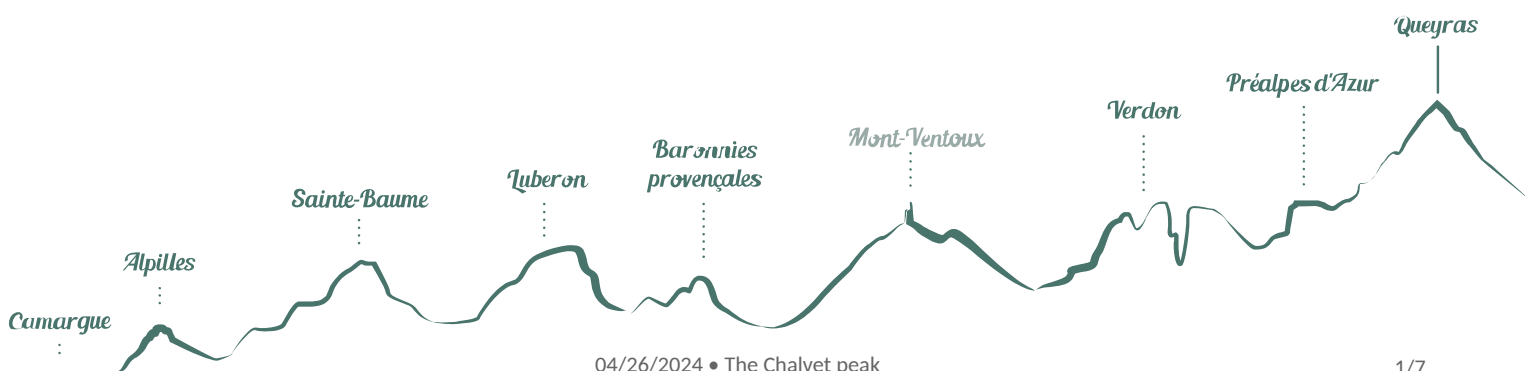
Length : 13.4 km

Trek ascent : 832 m

Difficulty : Difficult

Type : Boucle

Themes : A lookout, a viewpoint, Fauna, Peak



Trek

Departure : From the car park of the railway station

Arrival : From the car park of the railway station

Markings :  PR

From the parking lot of the railway station, go up the wooden stairs. Take the street to the right and reach the road leading to the Chalvet at the paragliders' take-off areas.

1 - After a steep section and two winding paths, follow the right path which cuts the road and come out at the St-Jean chapel. Continue on the road for 300m.

2 - Continue for another 50m and take the path going around the curve. Climb gradually, and after eight winding paths, reach a crossroads.

3 - Take the rising trail to the right towards the summit.

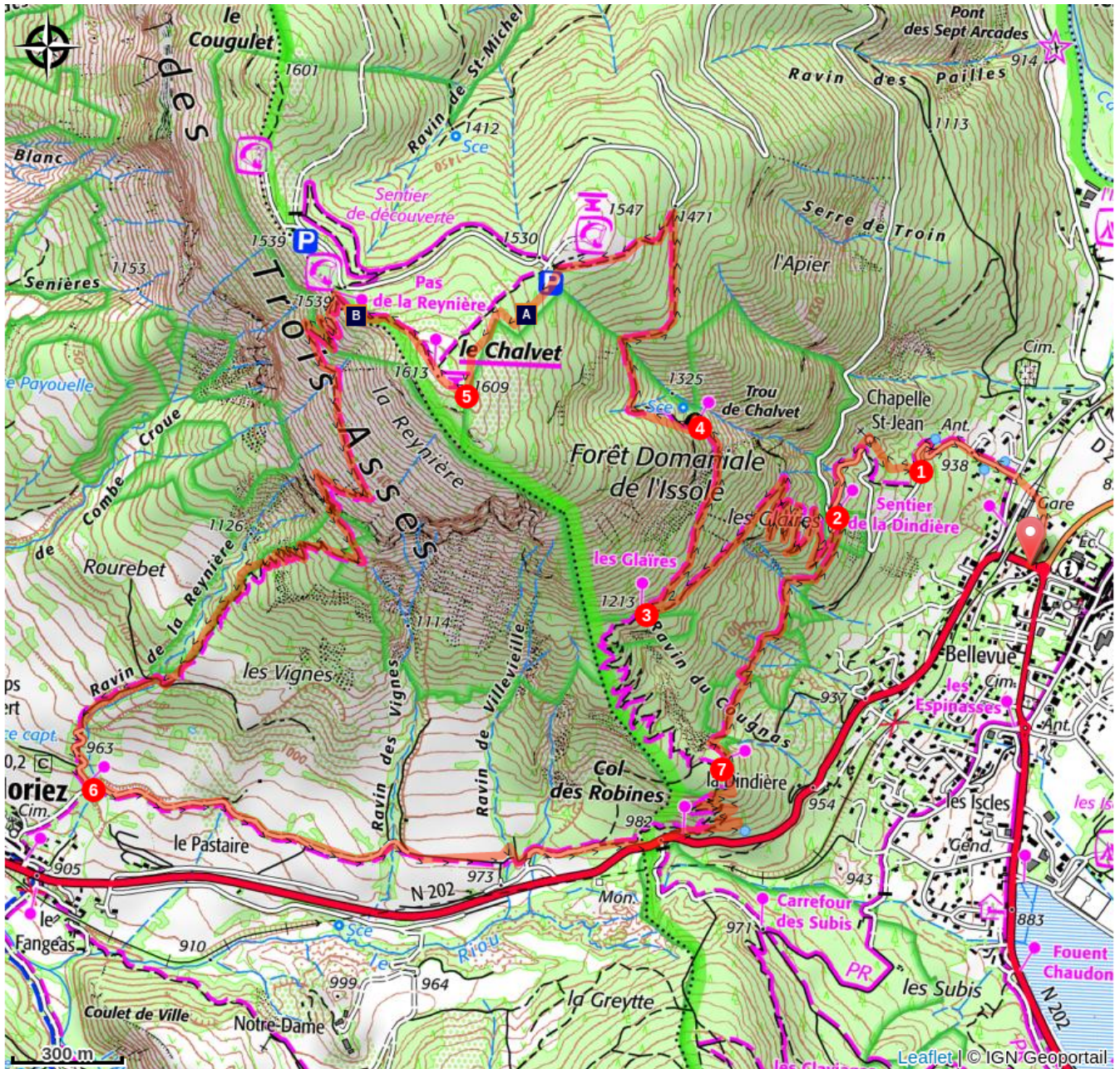
4 - At 700m, reach the intersection with the Chalvet hole. This geological curiosity is at 100m, to be done in a round trip tour. To reach the top, keep climbing the trail until the road. Continue the route by a slope in the hill (steep sections!) until the southern side of the take-off area (altitude 1530m). Continue the last metres through the path across and come out directly on the summit of Mount Chalvet (1613 m).

5 - From the top, follow the ridge to the north west and down the mountain pass. Take the path heading to the western slope towards Moriez. Go down the winding path and enter the forest. At the bottom, go along a lavender field to the right and take a path going down the valley to the right. Cross the ford and continue down the path. Reach an intersection 300m from the village. Possibility to go down to Moriez to visit the village and replenish (fountain).


6 - From the intersection, take the path to the east. This path is the former "Imperial Way". Parallel to the road, reach the mountain pass of the Robines at 1.8km and continue straight. At the intersection upstream the mountain pass, follow the path towards the Dindière. Stroll through the winding paths among pines and reach another crossroads at the tower.

7 - Continue straight and reach through the path, the road leading to the St-Jean Chapel at point **2** - Enter the car park by the same route as the one used to go.

On your path...



 The Peony (A)

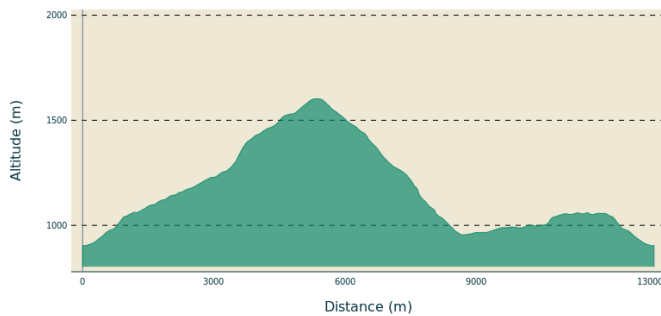
 The mountain Apollo (B)

All useful information

AdVICES

Avoid high summer temperatures, leave early. We recommend: 2L of water per person, a hat and proper hiking shoes. Careful, snow in the winter. Preferred seasons: Spring, autumn (fall).

Altimetric profile



Min elevation 903 m
Max elevation 1602 m

Transports

Limitons les déplacements en voiture, pensons aux transports en commun et au covoiturage. Tous les transports en commun sur www.pacamobilite.fr

Access

From the N52 between Castellane and Val d'Allos

Information desks

House of the Verdon Regional Nature Park



Domaine de Valx, 04360 Moustiers-Sainte-Marie

info@parcduverdon.fr

Tel : +33 (0)4 92 74 68 00

<http://www.parcduverdon.fr/>

OT Saint André les Alpes - Barrême

Place Marcel Pastorelli, 04170 Saint-André-les-Alpes

info@ot-st-andre-les-alpes.fr

Tel : +33 (0)4 92 89 02 39

<http://www.ot-st-andre-les-alpes.fr/>

On your path...



The Peony (A)

There are lots of *Paeonia officinalis* (common Peony) at the top of Mont Chalvet and have a preference for clear and deforested areas. They need 4 to 5 years to bloom once the seeds have been planted. This is what makes it a protected flower and unique with its flamboyant colours.

Attribution : Stefano Blanc - PNR Verdon



The mountain Apollo (B)

The mountain Apollo (*Parnassius apollo*), this butterfly with a hairy body is subordinate to the mountainous climate. Its caterpillar eats succulent plants: stonecrops, houseleeks. At the end of the larval period, it forms a loose cocoon slightly buried before turning into a chrysalid. The mountain Apollon hibernates in the egg state.

Attribution : Guillaume Pluchon - PNR Verdon



- En aucun cas les auteurs des contenus de ce site ne sauraient être tenus pour responsables de problèmes ou d'accidents sur les itinéraires cités.
- Cependant, nous comptons sur vous pour signaler toutes contradictions importantes entre cette fiche et le terrain.
- Pensez également à signaler les éventuels problèmes rencontrés pendant votre balade sur <http://sentinelles.sportsdenature.fr> (erreur de balisage, panneau défectueux, pollution, conflit d'usages...).
- La vente de cette fiche est autorisée au coût d'impression.
- Ne pas jeter dans la nature.

L'outil Geotrek a été financé par l'Union européenne, le Parc national des Ecrins et le Parc national du Mercantour.

Le projet Chemins des Parcs est financé par la Région Provence-Alpes-Côte-d'Azur et les Parcs naturels régionaux des Alpilles, de Camargue, du Luberon, du Queyras et du Verdon.

Ce projet partenarial rassemble également le Comité Régional du Tourisme, les agences départementales de développement touristique, les offices de tourisme et les syndicats d'initiative.

- The authors of this website will in no case be held responsible for problems or accidents on the routes mentioned.
- We count on you to point out any inconsistency between this content and the field itineraries
- Please report any problems encountered on the routes (route marking problems, defective panels, pollution, conflict of uses ...) on <http://sentinelles.sportsdenature.fr>
- The sale of this sheet is authorized at the cost of printing
- Please don't litter

The Geotrek tool was funded by the European Union, the Ecrins National Park and the Mercantour National Park.

The Chemins des Parcs project is funded by the Provence-Alpes-Côte-d'Azur Region and the regional nature parks of Alpilles, Camargue, Luberon, Queyras and the Verdon.

This project was developed in partnership with the Regional Tourism Committee, the departmental tourist development agencies, and tourist offices.

www.cheminsdesparcs.fr

*Tours et détours dans les Parcs naturels régionaux
de Provence-Alpes-Côte d'Azur*

Avec le soutien de

