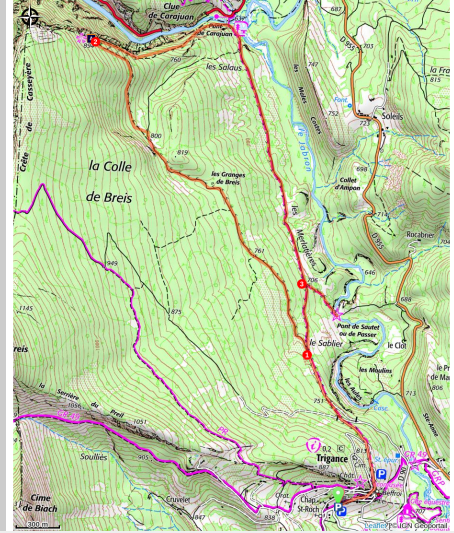


The "Belvédère des Vautours" trail

Trigance



Belvédère des vautours (©Stefano Blanc - PNR Verdon)



From the viewpoint, admire the flight of the vultures in the Gorges du Verdon, their favourite stomping ground.

To discover the charm of a village of Haute Provence, Trigance, a village overlooking the valley of Jabron is to discover its architectural treasures dominated by its castle, the Carajuan and Sautet bridges.

Useful information

Practice : WALKING

Duration : 3 h

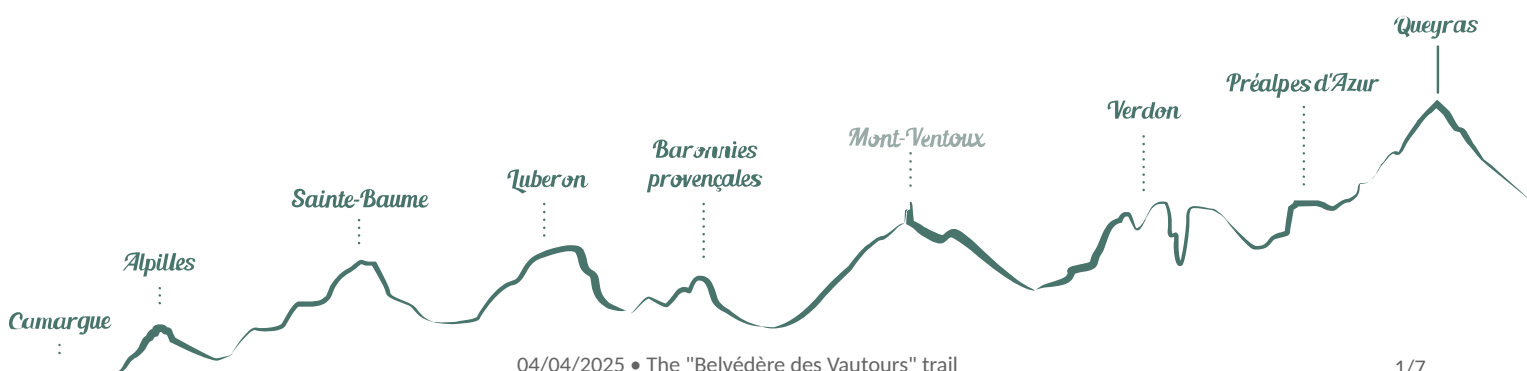
Length : 10.1 km

Trek ascent : 356 m

Difficulty : Medium

Type : Boucle

Themes : A lookout, a viewpoint, Fauna, Heritage and history



Trek

Departure : From the town square (H. Giraud), Trigrance

Arrival : From the town square (H. Giraud), Trigrance

Markings : ■ PR local

From the car park at the entrance of Trigrance, go up to the village by the Rue du Four. Go through the village taking the Rue de l'Horloge and reach to the Henry Giraud square. Go past the grocery store, the heritage museum and continue along the small road towards the Gorges du Verdon (Rue du St-Esprit). Leave the road accessing the castle to the left (cannot be visited).

1 - At the next turn (Combaou de Breis), go straight and take the path towards the Carajuan and Sautet bridges (purple markings). When coming out of the pines and spruces, leave the road coming from the right and continue for 500m until the crossing with the Granges de Breis route.

2 - Turn right down the track towards the Carajuan bridge.

3 - At 500m at the signpost les Merlatieres make a detour (700m there and back) taking the Sautet the bridge and resume by taking the path leading towards the Carajuan bridge at 2km.

4 - At the Carajuan bridge, take the path just before, to the left and go up 1.1km to the Belvédère des Vautours (250m of elevation)

5 - Turn around and return to the starting point by the same route.

On your path...



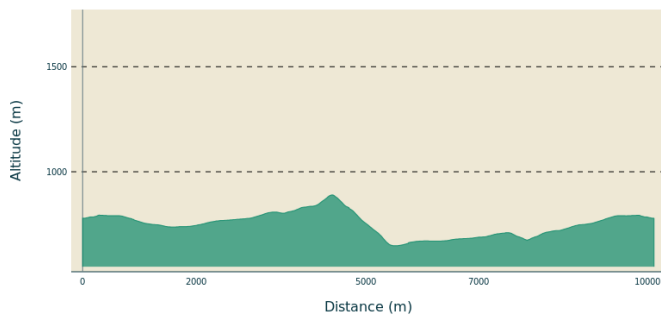
 The gravedigger, a true lord... (A)

All useful information

Advices

We recommend at least 2L of water per person, a hat, proper walking shoes and a pair of binoculars.

Altimetric profile



Min elevation 648 m
Max elevation 890 m

Access

200m after the car park located on the D90 at the entrance of the village of Trigrance.

Advised parking

Parking à l'entrée sud-ouest du village de Trigrance (D90)

Information desks

House of the Verdon Regional Nature Park



Domaine de Valx, 04360 Moustiers-Sainte-Marie

info@parcduverdon.fr

Tel : +33 (0)4 92 74 68 00

<http://www.parcduverdon.fr/>

OT Aups


Place Martin Bidouré , 83630 Aups

aups83@wanadoo.fr

Tel : 04 94 84 00 69

<http://www.aups-tourisme.com/>

On your path...



The gravedigger, a true lord... (A)

The Griffon Vulture along with its alpine cousin, the Bearded Vulture, are the largest raptors in France which can reach nearly 3m wingspan and weigh between 6 to 7kg. Like all scavengers, by vultures "recycling" the carcasses, they contribute to public health and participate in the great life cycle of matter. With the success of this reintroduction, the same sponsors and players are now interested in another lost loved one, the Cinereous vulture.

Attribution : ©Stefano Blanc - PNR Verdon



- En aucun cas les auteurs des contenus de ce site ne sauraient être tenus pour responsables de problèmes ou d'accidents sur les itinéraires cités.
- Cependant, nous comptons sur vous pour signaler toutes contradictions importantes entre cette fiche et le terrain.
- Pensez également à signaler les éventuels problèmes rencontrés pendant votre balade sur <http://sentinelles.sportsdenature.fr> (erreur de balisage, panneau défectueux, pollution, conflit d'usages...).
- La vente de cette fiche est autorisée au coût d'impression.
- Ne pas jeter dans la nature.

L'outil Geotrek a été financé par l'Union européenne, le Parc national des Ecrins et le Parc national du Mercantour.

Le projet Chemins des Parcs est financé par la Région Provence-Alpes-Côte-d'Azur et les Parcs naturels régionaux des Alpilles, de Camargue, du Luberon, du Queyras et du Verdon.

Ce projet partenarial rassemble également le Comité Régional du Tourisme, les agences départementales de développement touristique, les offices de tourisme et les syndicats d'initiative.

- The authors of this website will in no case be held responsible for problems or accidents on the routes mentioned.
- We count on you to point out any inconsistency between this content and the field itineraries
- Please report any problems encountered on the routes (route marking problems, defective panels, pollution, conflict of uses ...) on <http://sentinelles.sportsdenature.fr>
- The sale of this sheet is authorized at the cost of printing
- Please don't litter

The Geotrek tool was funded by the European Union, the Ecrins National Park and the Mercantour National Park.

The Chemins des Parcs project is funded by the Provence-Alpes-Côte-d'Azur Region and the regional nature parks of Alpilles, Camargue, Luberon, Queyras and the Verdon.

This project was developed in partnership with the Regional Tourism Committee, the departmental tourist development agencies, and tourist offices.

www.cheminsdesparcs.fr

*Tours et détours dans les Parcs naturels régionaux
de Provence-Alpes-Côte d'Azur*

Avec le soutien de

