

The Véris trail

Bauduen



Un village les pieds dans l'eau (©Stefano Blanc - PNR Verdon)

The Véris trail could be called the trail of the senses, both your eyes and your sense of smell will be put to the test.

On this trail, you will discover a rich and varied vegetation, the smells of aromatic plants, the taste of wild garlic, the texture of the trees, without forgetting the view of the blue waters of the lake, the villages of Aiguines, of Sainte Croix and of Salles-sur-Verdon...and don't they say that blue is the colour closely related to dreams, wisdom and serenity.

Useful information

Practice : WALKING

Duration : 3 h

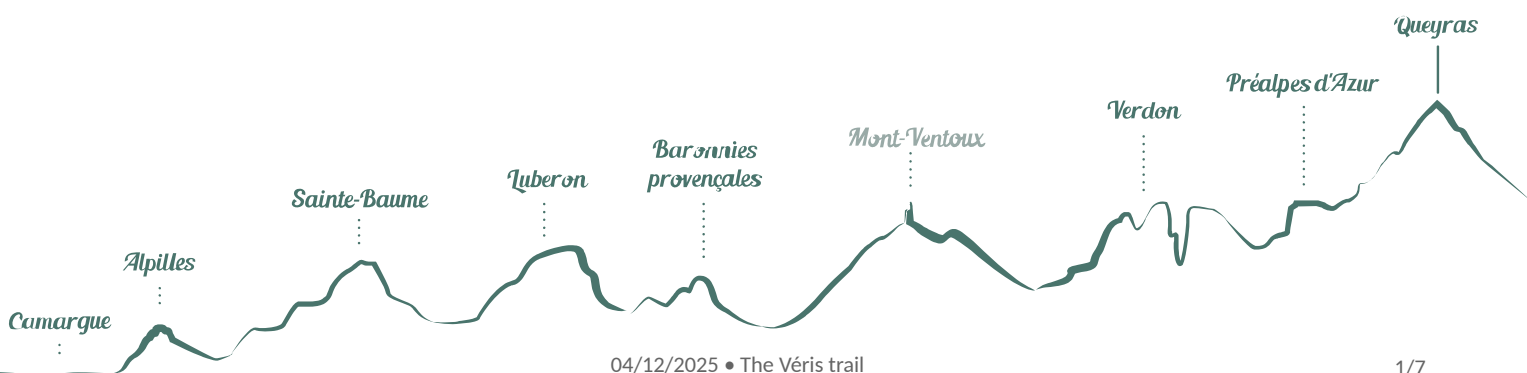
Length : 7.3 km

Trek ascent : 220 m

Difficulty : Medium

Type : Boucle

Themes : A lookout, a viewpoint, Flora, Waters and rivers



Trek

Departure : Car park, Bauduen

Arrival : Car park, Bauduen

Markings :  GR®  PR local

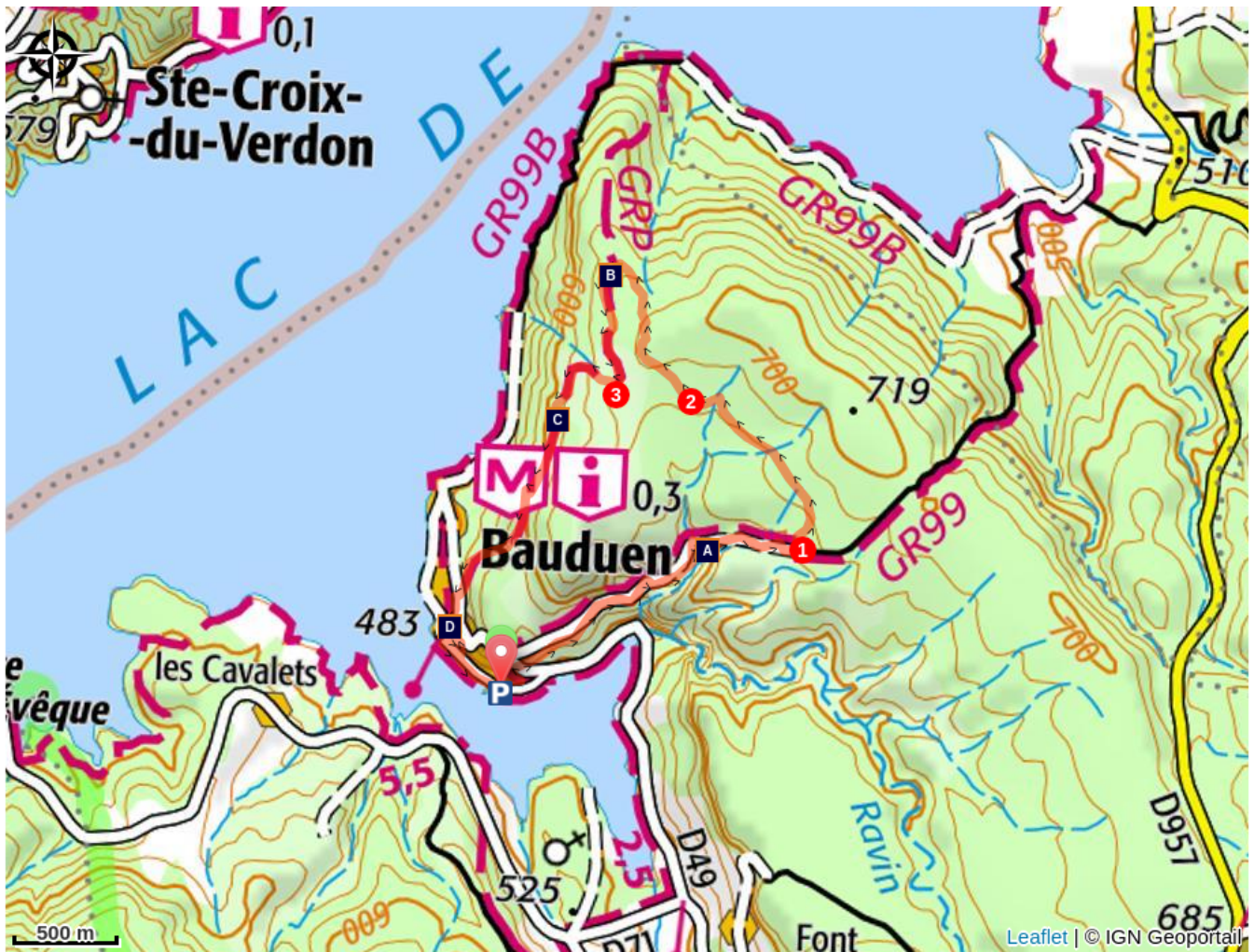
From the car park on the left, at the entrance of the village, cross the main street and reach the wash-house through the street across from the car park. Climb right after the wash-house, switch to the bottom of the rocks and follow the road of St-Sauveur (GR® 99 ; white and red marking). At the next intersection, go straight onto the Défens track, closed by a gate. Go up on the right bank of the Gorges de Caletty valley by the paved trail and then dirt road.



1 - At 1km / less than a mile, at the end of the rise, exit the GR® 99 and turn left onto the path of Véris (blue marking). Stroll through the route under the oaks and along rock removal areas (piled up rocks). Leave a path coming from the right and reach an intersection at 1km / less than a mile.



2 - Take a right. (Do not take the left path which is crossed off by a blue cross). Follow the marked path and climb to a meadow, go along through the left and continue through the woods. Reach a small clearing and regain the limestone plateau through a path (passages on limestone pavements). Leave a path starting on the right and continue straight (blue markings, signVéris) then reach a crossroads at a cedar plantation.

3 - Take the path going down to the right, among the oaks, pines and brooms and reach a passage between the rocks (remarkable). Go down the path along the walls and continue under the shade of the oaks. Reach a concrete path at the foot of the hill then reach the road. At the end, pass over the public gardens of Bauduen then go down to the rive through the road. Go into the village through the left (GR® 99 ; white and red marking).

On your path...



-  Where do I zone? (A)
-  Basking in the sun (C)

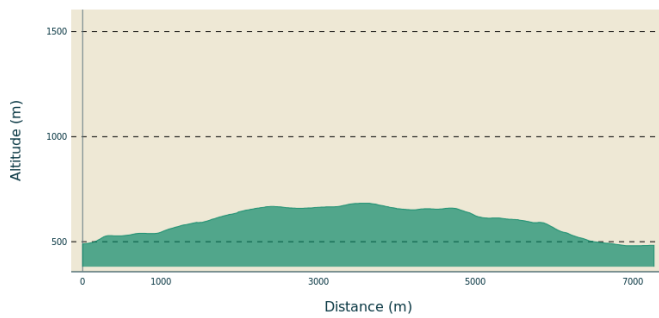
-  The summit of Veris (B)
-  The spring under the lake... (D)

All useful information

Advices

Hiking shoes, 2L of water per person, a hat, avoid leaving late in the summer because of hot weather.

Altimetric profile



Min elevation 481 m
Max elevation 683 m

Access

From Aups, take the D957 then at 7km take the D49 towards Bauduen

Advised parking

A l'entrée du village.

Information desks

House of the Verdon Regional Nature Park



Domaine de Valx, 04360 Moustiers-Sainte-Marie

info@parcduverdon.fr

Tel : +33 (0)4 92 74 68 00

<http://www.parcduverdon.fr/>

On your path...



Where do I zone? (A)

Between the shoreline and the Alps, it is called altitudinal zonation and the elevation levels may be Mediterranean, montane or alpine depending on altitude. At a smaller scale, the path of Veris illustrates the role of environmental conditions. The climb, arid and sunny, is Mediterranean, quite fragrant. The summit is much more like a hill. The shaded rocky ridges and low walls have a different type of vegetation. The wayside is decorated with fraxinellas (also known as Gas-plant). This beautiful species, rare and protected. For your viewing pleasure only!

Attribution : DR



The summit of Veris (B)

Arriving at the summit a view of the lake sets before you.

Attribution : Stefano Blanc - PNR Verdon



Basking in the sun (C)

Along the trail it is not rare to come across the beautiful western green lizard. According to popular beliefs, the western green lizard is vicious and aggressive, not letting go of the bitten finger. It is true that the western green lizard can bite, but only in self defence if captured. It bites hard enough but is not poisonous and always ends up letting go. This is an animal protected by French law (decree of 19/11/2007) and it is therefore prohibited to kill, maim or capture it.

Attribution : Stefano Blanc - PNR Verdon



The spring under the lake... (D)

The waters of the Verdon flows into the Sainte-Croix lake, but also a spring located below the village of Bauduen, now engulfed. Strange destiny for a spring! Fed by groundwater from the Plan of Canjuers and massive limestone gorges, the Sorps spring was at all times an object of admiration; its exceptional speed making it one of the most abundant springs of France. Now hidden, the Sorps spring takes part in the presence of a great lake.

Attribution : Stefano Blanc - PNR Verdon



- En aucun cas les auteurs des contenus de ce site ne sauraient être tenus pour responsables de problèmes ou d'accidents sur les itinéraires cités.
- Cependant, nous comptons sur vous pour signaler toutes contradictions importantes entre cette fiche et le terrain.
- Pensez également à signaler les éventuels problèmes rencontrés pendant votre balade sur <http://sentinelles.sportsdenature.fr> (erreur de balisage, panneau défectueux, pollution, conflit d'usages...).
- La vente de cette fiche est autorisée au coût d'impression.
- Ne pas jeter dans la nature.

L'outil Geotrek a été financé par l'Union européenne, le Parc national des Ecrins et le Parc national du Mercantour.

Le projet Chemins des Parcs est financé par la Région Provence-Alpes-Côte-d'Azur et les Parcs naturels régionaux des Alpilles, de Camargue, du Luberon, du Queyras et du Verdon.

Ce projet partenarial rassemble également le Comité Régional du Tourisme, les agences départementales de développement touristique, les offices de tourisme et les syndicats d'initiative.

- The authors of this website will in no case be held responsible for problems or accidents on the routes mentioned.
- We count on you to point out any inconsistency between this content and the field itineraries
- Please report any problems encountered on the routes (route marking problems, defective panels, pollution, conflict of uses ...) on <http://sentinelles.sportsdenature.fr>
- The sale of this sheet is authorized at the cost of printing
- Please don't litter

The Geotrek tool was funded by the European Union, the Ecrins National Park and the Mercantour National Park.

The Chemins des Parcs project is funded by the Provence-Alpes-Côte-d'Azur Region and the regional nature parks of Alpilles, Camargue, Luberon, Queyras and the Verdon.

This project was developed in partnership with the Regional Tourism Committee, the departmental tourist development agencies, and tourist offices.

www.cheminsdesparcs.fr

*Tours et détours dans les Parcs naturels régionaux
de Provence-Alpes-Côte d'Azur*

Avec le soutien de

