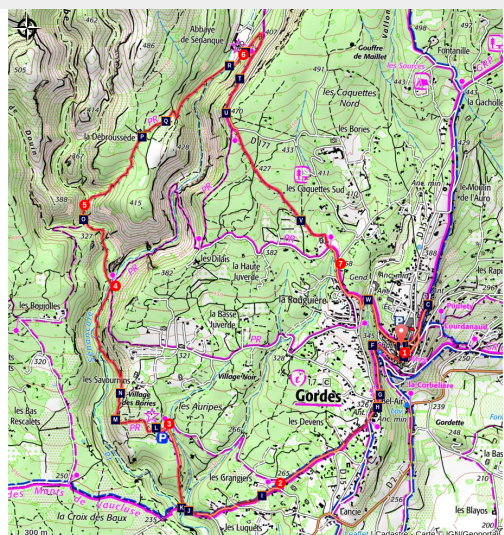


Trails of the Maquis de Gordes through La Sénancole

Gordes



La Sénancole et Grand Combe (©Olivier Léonard)



Hiking and history, following the footsteps of the members of the Resistance from Gordes (1942 - 1944)

To convey the memory of what the Resistance in Gordes was like during World War II, the cantonal association "Cadets de la Résistance" has marked and enriched two "memory lanes" around Gordes with information boards. This first tour (A) goes along the west side of Gordes, passes through the famous "Village des Bories", then up the wild valley of La Sénancole until reaching the impressive Sénanque Abbey...

Useful information

Practice : WALKING

Duration : 3 h 30

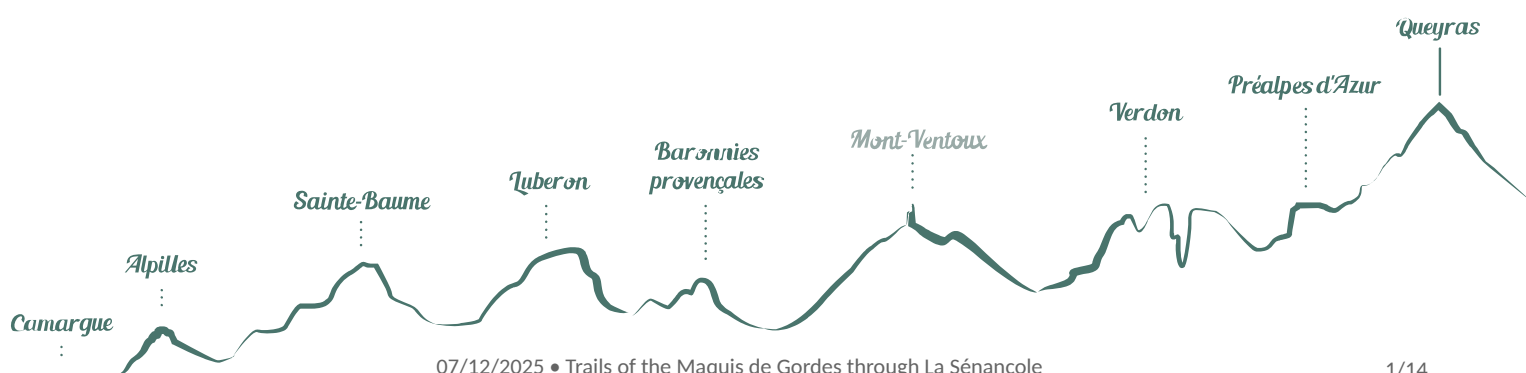
Length : 10.3 km

Trek ascent : 407 m

Difficulty : Medium

Type : Boucle

Themes : Flora, Geology, Heritage and history



Trek

Departure : Place du Château, Gordes

Arrival : Gordes

Markings :  GR®  GRP®  PR  PR local

At the Place du Château (roundabout), go along the north wall of the castle, continue on the left when reaching the Y junction, pass in front of the post office, then continue straight on the Saint-Pons street until the entrance of the cemetery (GR®).). Retrace your steps, pass under the car park and come out on "Route Neuve" (D102). Go up the Baptistin-Picca street on the right.

1 - Near the castle (tourist office), rush into the Rue de l'Eglise. Pass Saint-Firmin's church gate, turn right 20m after the Porte-de-Savoie street and go down the Jean-Deyrolle street to the left (GR®).). Pass the hairpin turn and go up the Bel-Air path. At the top, continue straight, cross the Cavaillon road (D15) and weave in between two walls. Slope down gently and keep going straight.

2 Leave on the right the path leading to the Village des Bories and just after the turn, take a right. Go down to the end of tar and continue straight on the cobblestone path (GR®).). At the bottom of the valley of Sénancole, turn left and then take a quick right. Leave behind the flat path on the left and climb the gravel path across. Pass a house and continue on the track to the left.

3 - At the top, turn left (RP). After the car park of the Village des Bories, go onto a trail along an olive grove on the left. Pass along a large stone wall and continue on the ridge to the right. After two narrow hairpin turns, continue the descent to the bottom of the valley and continue upstream (RP).

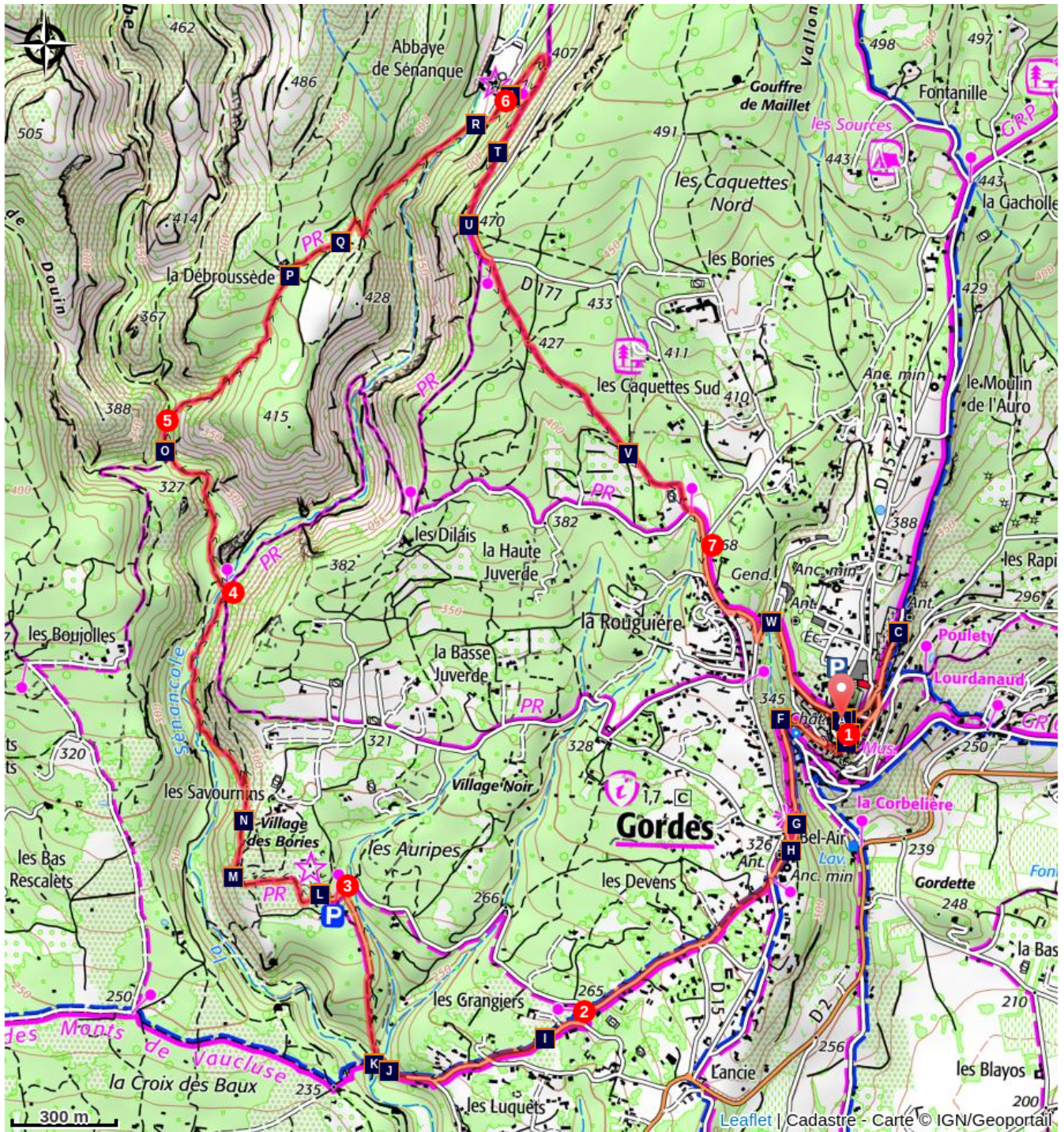
4 - At the crossroads "la Senancole", cross the ravine to the left and go up the trail of Grande Combe to the right. Leave a trail on the left (RP) and advance 130m further.

5 - Turn right, leave the valley and climb a rocky path. Once on the plateau, reach the old farm of Débroussède. Continue to the right on a poorly marked trail for about 80m and take a quick right then a left in the valley of La Sénancole. Cross the ford and reach the Senanque Abbey.

6 - Climb the path on the right going above the car park. Turn right and go up the road (GR®).). Go down the road (D177) for 100m and go onto the trail on the right (GR®).). Keep descending straight. Reach a small road. Follow it to the left and reach the Sénanque road (D177).

7 - Take the road (D177) on the right 220m further, then at a lamppost under an oak, turn left and get onto the Gordes road (D15). Turn left, pass the big curve and return to the castle (GR®).).






On your path...







- The castle of Gordes (A)
- Significant losses (C)
- The Saint-Firmin church (E)
- Enemy bombing (G)
- The Grangiers, the resistant shelter (I)
- Coulet (K)
- Living under the rock (M)



- The Resistance in Gordes (B)
- The wash fountain of the town (D)
- The low fountain (F)
- Gordes: Hilltop villages (H)
- What is a calade? (J)
- Village des Bories (L)
- Shelter for retreat (N)

-  The Eurasian-Eagle Owl (O)
-  The lawns of the Sénancole (Q)
-  The Sénanque abbey (S)
-  Enemy plane crash (U)
-  The Liberation (W)

-  Farm of Débroussède (P)
-  Hollow oak (R)
-  limestone slabs and abbey (T)
-  The Eurasian Scops owl (V)

All useful information

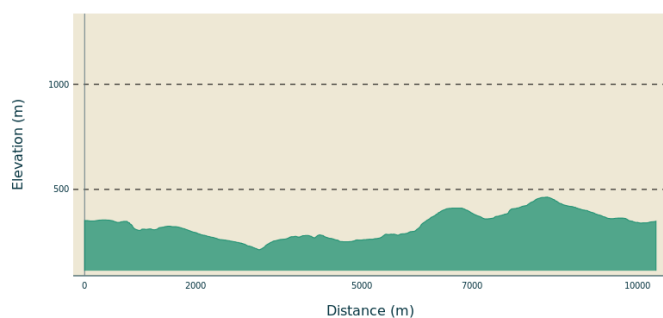
Advices

Caution with your ankles on rocky and slippery passages.

Be careful with traffic when approaching Gordes.

The route is signalled at major intersections by arrows with a brown Lorraine cross.

Altimetric profile



Min elevation 213 m

Max elevation 464 m

Access

At 18km northeast of Cavaillon, through the D15.

Advised parking

Car park at Murs road (D2) - paid car park.

Source



Luberon Géoparc mondial
UNESCO

Information desks

House of the Luberon Regional Nature Park



60, place Jean Jaurès, 84400 Apt

accueil@parcduluberon.fr

Tel : +33 (0)4 90 04 42 00

<https://www.parcduluberon.fr/>

OTI Luberon Coeur de Provence

Place François Tourel, 84300 Cavaillon

contact@destinationluberon.com

Tel : +33 (0)4 90 71 32 01

<https://www.destinationluberon.com/>

On your path...



The castle of Gordes (A)

Since the revival of the first millennium, a castle is built on this rocky outcrop around which then develops the village. In the early 16th century, the Simiane family built a new castle, which in its architecture is an illustration of the transition from the troubled times of the Middle Ages and the new lifestyle of the Renaissance. It has kept defensive elements: (Thick walls, towers with machicolation), but gradually opens up with its mullioned and transom windows.

Attribution : ©DR-Martine Passion Photos



The Resistance in Gordes (B)

Prior to November 1942 and the invasion of the southern zone by the Germans and Italians, the Resistance had begun to organize itself particularly around several village traders. First, to help the many refugees running from the Nazis, and then, after the establishment of the Compulsory Work Service (Service du Travail Obligatoire - STO) to hide and train for combat and the clandestine life of many young Resistance fighters. In the spring of 1943, supported by the Secret Army (AS), the maquis of Gordes was born.

Attribution : ©DR-Anciens résistants de Gordes



Significant losses (C)

Disputes and arrests multiplied, the members of the Resistance, under the command of Paul Nouveau often changed camps or shelters, integrate the Ventoux maquis but can not avoid the deportation at the end of 1943 of their first leader, Emile Roure. Further losses are regrettable in 1944 upon the disastrous arrival of the 8th Company (military unit) of the Brandenburg division, which spread terror, hunting and infiltrating groups. 12 inhabitants of the Gordes will be killed in battle, or arrested, tortured and shot.

Attribution : ©DR-Anciens résistants de Gordes



The wash fountain of the town (D)

In the shade of two plane trees, the building is a square surrounded by cobblestone decorations. In the centre stands the shaft, also square and 3.80m high. The wash fountain is supplied in water by four canons in wrought iron attached to a mascarón (ornament) carved in stone. This wash fountain was erected in 1826 and allowed the residents from the upper side of the village to get a steady water source which was difficult given that the village is built on its rocky headland.

Attribution : ©Jérémie Haye - PNR Luberon



The Saint-Firmin church (E)

Originally Romanesque, but highly deteriorated in the 16th century, the present church was rebuilt in the mid 18th century as evidenced by the neoclassical architectural style of its front façade with pilasters and pediments. Formerly dedicated to Notre-Dame, it has been dedicated since its reconstruction to Saint-Firmin, former Bishop of Uzès. Inside, the nave is flanked by eight side chapels.

Attribution : ©DR-VMF



The low fountain (F)

A few metres down the left, one of the oldest wash fountains of Gordes is hidden (it is mentioned in the middle of the 16th century). This wash fountain has the distinction of being built against the cliff. Water runs from the rock and three canons supply the wash fountain which overflows into the wash house provided with two basins for rinsing and washing. Uncommon today, wash fountains were once a focal point of the village life, a place of essential socialization.

Attribution : ©Eric Garnier - PNR Luberon



Enemy bombing (G)

On August 22, 1944 the village of Gordes is bombarded from this headland. The Germans destroyed in a mortar attack many homes, others at the village entrance were blown up to prevent access. Most residents fled, those who stayed protected themselves however they could. In spite of everything, François Bruneau was ambushed and shot at his window by a German sniper.

Attribution : ©DR-Anciens résistants de Gordes



Gordes: Hilltop villages (H)

Gordes is one of those typical Provençal villages, set in a defensive position on its limestone rock. In the Gallo-Roman times, Gordes was the main oppidum (public defence shelter) of the city of Cavaillon. With its cobblestone streets, small squares, Gordes is pleasant and offers a rich cultural life (exhibitions, festivals ...).

Attribution : ©OTI Destination Luberon



The Grangiers, the resistant shelter (I)

Here at the farm of Grangiers in spring of 1943, Roger and Bernadette Louis hosted the first resistants to the Compulsory Work Service (STO), who will join the different maquis of the area. In September 1943, the Germans were tipped-off and came to arrest Roger Louis. He managed to escape and joined the general staff of the Ventoux maquis. In the summer of 1944, the soldiers of the 8th Company (military unit) of Brandenburg return, pillaged the house, tortured and threaten to kill Bernadette. She then manages to escape with her five children.

Attribution : ©DR



What is a calade? (J)

You must have heard the term "calade" while on a stroll. This term refers to a paved road or a cobblestone street. The word "calade" comes from the root "cal" meaning "stone" or "step" but also from "cala" in Provençal meaning "to go down". Some paths and many streets were paved so to facilitate the passing of men and animals, but also to limit erosion. First on slopes, public squares or fountain decorations, then they were paved for reasons of cleanliness.

Attribution : ©Eric Garnier - PNR Luberon



Coulet (K)

By June 1943, it was here, near the Sénancole, where the first Resistance members, welcomed and trained by groups of the Secret Army, were initially grouped before having to find quickly other dens.

Attribution : ©DR-Anciens résistants de Gordes



Village des Bories (L)

Bories are dry stone huts, built without binder or mortar. These temporary shelters for men, tools, crops and animals, were built by farmers with field stones. Round, square or rectangular, their vault is in corbels. Those still standing are not older than 3 or 4 centuries, the older ones would have crumbled following their abandonment. Here, thirty dry stone huts have been resurrected and restored by ten years of work.

Attribution : VPA



Living under the rock (M)

Proof of a very active rural life until the 19th century, the S nancole valley is filled with troglodyte constructions (that is to say, built under the rock) including the house of the Croix des Baux and windmill of Beaume (concealed downstream on the opposite bank). Taking advantage of the natural shelters fashioned by time, a masonry fa ade was added by man to reduce the volumes and make them habitable.

Attribution :  H l ne Fines



Shelter for retreat (N)

Under this rock, the members of the Resistance came to find shelter several times, including the night of July 10, 1943 while the Germans were searched one of their wrecked aircrafts fallen over the S nanque valley.

Attribution :  Eric Garnier - PNR Luberon



The Eurasian-Eagle Owl (O)

The valleys and cliffs of Vaucluse-Monts are home to majestic raptors. They are the territory of the Eurasian-Eagle Owl, the largest nocturnal raptor of Europe (a 1.80m wingspan!). It builds its range in the steep cliffs, where it breeds and rears its young from January to June. Like other Luberon raptors, their environment is subject to a prefectural order biotope protection.

Attribution :  PNR Luberon



Farm of Débroussède (P)

The first major grouping of the Gordian resistance fighters, about thirty men, was initially based here in the spring of 1943, with Felix Poncet who unhesitatingly made his farm available. Their supplies and training were provided by officials of the Secret Army (A.S.). Then, before enrolment growth and the danger of keeping them on for too long, the decision is made to join the Ventoux maquis, more organized and better equipped.

Attribution : ©Marie Grenouilleau - PNR Luberon



The lawns of the Sénancole (Q)

These dry calcareous grasslands were once grazed or even cultivated with lavender. After abandoning these customs, other plants took over these areas like the famous Ophrys Drumana. Roaming through these lawns, there is a procession of butterflies and grasshoppers and it is not unusual to come across the European mantis. Much more rare and very discreet, the Spiked Magician, the longest bush cricket in Europe, also roams the lawns. It is a protected species in France.

Attribution : ©Laurent Michel - PNR Luberon



Hollow oak (R)

This very remarkable old oak has a surprising feature. Its trunk is split in two parts yet it is still alive. 15m high and 5m in circumference, an entire person can go inside.


Attribution : ©Eric Garnier - PNR Luberon



The Sénanque abbey (S)

& Laquo; "Ora et labora"... & Laquo; "Pray and work", such is Saint-Benoît's rule that still governs the daily life of monks in the Sénanque. Built in the 12th century, the abbey is the proof of the spiritual revival of the Middle Ages born at Cîteaux in Saône-et-Loire and then spread throughout Europe. Classified as a historic monument, the Sénanque is a remarkable example of Cistercian architecture made of abstinence and simplicity in the image of the spirituality it serves.

Attribution : ©Daniel Grenouilleau



limestone slabs and abbey (T)

In the 12th century, Cistercian monks did not go too far to find the stones to build the abbey of Sénanque. This limestone, a microcodium, is the result of the erosion of the Dalle des Busans, upstream, weakened by the Microcodium bacteria 40 million years ago. The fruits of this erosion have accumulated in an ancient lake, at the current location of the Sénanque farm. The monks thus used small quarries to build the abbey.

Attribution : ©Eric Garnier - PNR Luberon



Enemy plane crash (U)

July 10, 1943, a German fighter plane, Messerschmitt Bf 109 model, crashes on the hills of the Sénanque valley. All night, the resistance fighters will hide to prevent German troops from searching for the plane.

Attribution : ©DR



The Eurasian Scops owl (V)

Unlike the Eurasian Eagle-owl, another emblem of the Luberon, the scops owl is a dwarf. It is also the only owl to migrate to tropical Africa. Active at night, they particularly appreciate the holes of old trees or holes in the walls. In the daytime, it can relax in parks and gardens. This small owl feeds only on insects and lives nearby farms and populated areas.

Attribution : ©PNR Luberon



The Liberation (W)

After landing in Provence, the resistance fighters grouped into the FFI (French Forces of the Interior) pester the occupier multiplying the raids (military tactics). In retaliation, on August 22, 1944 the "soldiers of Brandenburg" bomb the village, destroying twenty houses. Three days later, on August 25, the FFI regained control of the area and the department of Vaucluse is released.

Attribution : ©DR



- En aucun cas les auteurs des contenus de ce site ne sauraient être tenus pour responsables de problèmes ou d'accidents sur les itinéraires cités.
- Cependant, nous comptons sur vous pour signaler toutes contradictions importantes entre cette fiche et le terrain.
- Pensez également à signaler les éventuels problèmes rencontrés pendant votre balade sur <http://sentinelles.sportsdenature.fr> (erreur de balisage, panneau défectueux, pollution, conflit d'usages...).
- La vente de cette fiche est autorisée au coût d'impression.
- Ne pas jeter dans la nature.

L'outil Geotrek a été financé par l'Union européenne, le Parc national des Ecrins et le Parc national du Mercantour.

Le projet Chemins des Parcs est financé par la Région Provence-Alpes-Côte-d'Azur et les Parcs naturels régionaux des Alpilles, de Camargue, du Luberon, du Queyras et du Verdon.

Ce projet partenarial rassemble également le Comité Régional du Tourisme, les agences départementales de développement touristique, les offices de tourisme et les syndicats d'initiative.

- The authors of this website will in no case be held responsible for problems or accidents on the routes mentioned.
- We count on you to point out any inconsistency between this content and the field itineraries
- Please report any problems encountered on the routes (route marking problems, defective panels, pollution, conflict of uses ...) on <http://sentinelles.sportsdenature.fr>
- The sale of this sheet is authorized at the cost of printing
- Please don't litter

The Geotrek tool was funded by the European Union, the Ecrins National Park and the Mercantour National Park.

The Chemins des Parcs project is funded by the Provence-Alpes-Côte-d'Azur Region and the regional nature parks of Alpilles, Camargue, Luberon, Queyras and the Verdon.

This project was developed in partnership with the Regional Tourism Committee, the departmental tourist development agencies, and tourist offices.

Avec le soutien de



Avec l'aide technique de :

- Luberon Géoparc mondial UNESCO