

The Bastidon Pradon

Oppède



Ascension du Petit Luberon par le GR® (©Léa Samson - PNR Luberon)

A quick and active ascent of the north side of the Petit Luberon, in a wild atmosphere between forest and scrubland. A long lasting feeling, pure thrill!

Starting from Oppède-le-Vieux and its rocky outcrop, the route quickly climbs to the summit plateau of the Petit Luberon (705m), penetrates a short time under the great cedars to unveil the cabin in Bastidon du Pradon then plunges to the north side by a succession of bare mountains between scrubland and rock. Wide open vistas of the Calavon valley, the Monts-de-Vaucluse and the Ventoux further. The final descent, steep and wild finishes under the cedars and returns to the village by an old cobblestone road.

Useful information

Practice : WALKING

Duration : 3 h 30

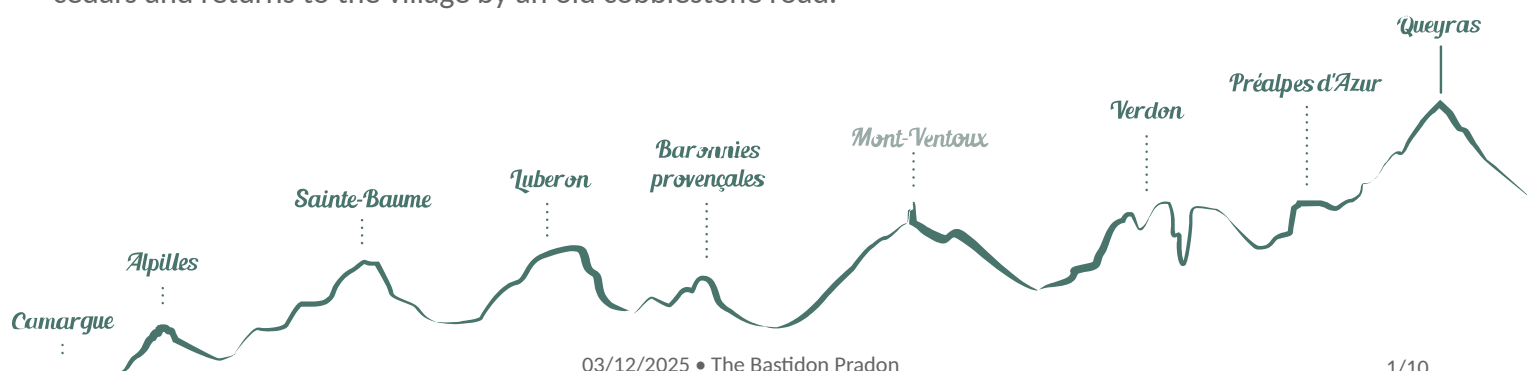
Length : 9.0 km

Trek ascent : 552 m

Difficulty : Difficult

Type : Boucle

Themes : Fauna, Flora, Shelter



Trek

Departure : Place de la Croix, center of Oppède-le-Vieux

Arrival : Place de la Croix, center of Oppède-le-Vieux

Markings :  GR®  Non balisé  PR

From the Place de la Croix, go along the halls, keep walking and turn left on Rue de l'Ecole". Turn right and reach below the Chemin de la Fontaine (GR®). Take the road on the right.

1- At the crossroads "Poudarrigue", continue the GR® to the right and climb the stony path. Reach a hillock (338m) and continue up to the right. After the several switchbacks, continue climbing the mount and finally reach the paved forest path.

2- Turn left and 20m further go to the right in the undergrowth (GR®). Reach the small mountain hut of Bastidon du Pradon 150m away. Retrace your steps to the point 2, turn left and take the forest track to the west (PR). 250m further, pass the crossroads "La Jassine" and continue straight, on the track. Let yourself slide over 1km.

3- At the crossroads "Les Aires de Bedoin", turn right and follow the dirt and stone track. Continue on 400m on the plateau.

4- Be careful not to miss the path on the right (Cairn - turn around if you reach to the weather station!). Moving forward on the edge of the Barre de Fiot (markings hardly noticeable). After the Barre de Gautier, move to the right (point 601m), go 300m down and switch left into the valley. 500m further and 180m lower down, continue on the left flank of the valley, crossing several hairpin bends and come out on the trail in the foothills.

5- Turn right (GR®), descend some more then rise slightly to switch to the clearing of Combrès valley. After the vineyard, turn left at the crossroads "Combrès", then climb the old cobblestone path to the right that leads up some steps in the village of Oppède-le-Vieux.

On your path...



- | | | | |
|--|------------------------------------|--|--|
| | The village of Oppède (A) | | The landscaped garden of Sainte-Cécile (B) |
| | The covered market (C) | | Old forests and tree sheds (D) |
| | Here, it's all about climbing! (E) | | The Spiked Magician (F) |
| | The Bastidon Pradon (G) | | A tropical sea (H) |
| | Archaic Ephedra Major (I) | | Exceptional lawns on the ridges (J) |
| | The Ocellated Lizard (K) | | The iconic Egyptian Vulture (L) |

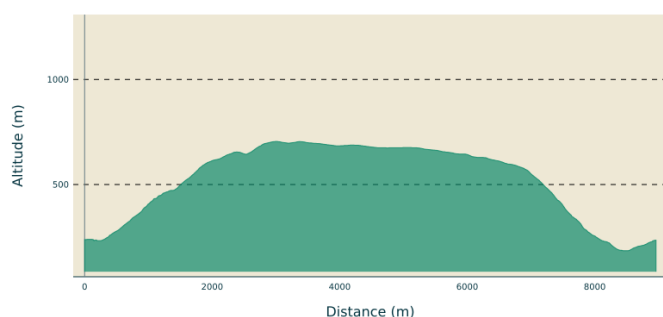
All useful information

Advices

At the starting point, following a landslide, the original route of the GR[®] in the streets of Oppède-le-Vieux was rerouted. It goes a bit down the street from the school and not by the old staircase located at the end of the Rue du Portalet (follow signs).

Be careful with your ankles on the limestone eroded areas (lapiaz) and descending the Barre de Gautier (between points 4 and 5).

Altimetric profile



Min elevation 185 m

Max elevation 705 m

Access

At 11km / 7 miles east of Cavaillon, taking the D973, D2 and D29.

Advised parking

Car park of Sainte Cécile, in Oppède-le-Vieux

i Information desks

House of the Luberon Regional Nature Park



60, place Jean Jaurès, 84400 Apt

accueil@parcduluberon.fr

Tel : +33 (0)4 90 04 42 00

<https://www.parcduluberon.fr/>

OTI Luberon Coeur de Provence

Place François Tourel, 84300 Cavaillon

contact@destinationluberon.com

Tel : +33 (0)4 90 71 32 01

<https://www.destinationluberon.com/>

On your path...



The village of Oppède (A)

The old village was built on a rocky outcrop at the foot of a castle from the Middle Ages now in ruins. Its Renaissance houses, some also ruined and its cobbled streets give it a timeless bucolic atmosphere. In the 19th century, seeking more land suitable for cultivation, the inhabitants settled in the plain little by little, where the district of Poulivets was developed, nowadays the new village centre.

Attribution : ©Daniel Grenouilleau



The landscaped garden of Sainte-Cécile (B)

Take the time to visit to the north side of the village, the landscaped garden of Saint-Cécile's terraces.! These fifteen dry stone terraces gather more than forty species of trees and shrubs, typical of the country. Shaped like an amphitheatre, it is a real collection of the Luberon jewels over 1.6ha.


Attribution : ©Destination Luberon



The covered market (C)

As evidenced by the inscription in one of the stone pillars, this covered market was built in 1772. Located at Place de la Croix and against the rampart, it hosted the meetings of the villagers including fairs. Simple, with an elongated lean-to roof, the care and precision brought to moulded capitals of the pillars is quite noticeable. It was restored in 1991 while missing three spans.

Attribution : ©PNR Luberon



Old forests and tree sheds (D)

Here the atmosphere is special, and the ecological wealth is striking. A true social housing moss and fungi, older trees host a multitude of inhabitants; birds, insects, or bats ... In the cracks of branches, holes drilled by woodpeckers or under the ivy, they nest or flush out wood-eating insects (xylophagous). The flora of the understory is also original. These old forests are precious.

Attribution : Claude Tardieu



Here, it's all about climbing! (E)

To the right, above the path, lies a small rock climbing school popular with climbers from all around the country. It contains about forty routes with difficulty levels ranging from 3a to 7b, fitted on limestone slabs over 16m. Located at the limit of the biotope protection, it is the only site open to climbers on the Petit Luberon. All the other cliffs are closed to climbing practices in order to preserve the tranquillity of raptors.

Attribution : ©Pierre Duret



The Spiked Magician (F)

The Spiked magician (*Saga pedo*) is the largest bush cricket in France and among the largest insects. It may indeed measure up to 11cm. Very discreet, it enjoys the dry grassland and scrubland of southern France that we see here. Rather a rare fact, there is no male of this species. The females reproduce with parthenogenesis (asexual reproduction) and the offsprings of each female are therefore clones.


Attribution : ©Laurent Michel - PNR Luberon



The Bastidon Pradon (G)

The small unguarded hut you will see is called "Bastidon Pradon". Open to hikers or passing riders, it is freely available. Inside, no mattresses or blankets but enough dishes to eat and warm up. Perfect for a break or a step, the days of big mistral!

Attribution : ©DR - refuges.info



A tropical sea (H)

The summit plateau of the Petit Luberon consists of limestone that formed in the seabed, about 130 million years ago. At that time, France and especially Provence were further south. The climate was therefore warmer than today and the seabed populated by corals, rudist (bivalve molluscs disappeared there 66 million years ago), sea urchins, snails ...

Attribution : ©Tristan Hisberg - PNR Luberon



Archaic Ephedra Major (I)

In this limestone habitat develops the *Ephedra Major*, a bush origin to the vegetation of the town's Mediterranean hills. This twigged plant, completely covered by layers of long, thin leaves, is one of the oldest plants alive today. Favoring extreme conditions related to the mistral in particular, it is confined to the western end of the Massif du Luberon. You may notice bright red ripe fruit from August to September.

Attribution : ©Régis Gaudin - ONF



Exceptional lawns on the ridges (J)

From the traditional practice of grazing and constraints combined with Mediterranean and Alpine climates, lawns are home to many of the Luberon heritage species of plants and insects. They are also hunting areas for large raptors. With sheep grazing in spring, combined with bush clearing, shrubs continue to grow. Scientific monitoring of rare and sensitive species are conducted on several sites.

Attribution : ©Eric Garnier - PNR Luberon



The Ocellated Lizard (K)

The Ocellated lizard is the largest lizard in Europe, individuals may reach 90 cm including the tail. It is easily recognized by its large triangular head, his yellow-green hue and circles or "eyespot" bright blue on its sides. It appreciates the open areas and dry soils such as rocky scrubland. This lizard feeds on large insects, spiders and small rodents. It is now under threat because of the loss of open areas.

Attribution : ©DR-G. Deso



The iconic Egyptian Vulture (L)

The Luberon is one of the safe havens for this rare and protected vulture. A true natural knacker, it is threatened by the decline of herds and the depletion of food resources. To ensure the survival of this species, the Luberon Park has placed the supply of several feeding stations and ensures close monitoring. Respecting the quiet of this area in the spring and summer will allow the Vulture to nest again in nearby cliffs.

Attribution : ©David Tatin



- En aucun cas les auteurs des contenus de ce site ne sauraient être tenus pour responsables de problèmes ou d'accidents sur les itinéraires cités.
- Cependant, nous comptons sur vous pour signaler toutes contradictions importantes entre cette fiche et le terrain.
- Pensez également à signaler les éventuels problèmes rencontrés pendant votre balade sur <http://sentinelles.sportsdenature.fr> (erreur de balisage, panneau défectueux, pollution, conflit d'usages...).
- La vente de cette fiche est autorisée au coût d'impression.
- Ne pas jeter dans la nature.

L'outil Geotrek a été financé par l'Union européenne, le Parc national des Ecrins et le Parc national du Mercantour.

Le projet Chemins des Parcs est financé par la Région Provence-Alpes-Côte-d'Azur et les Parcs naturels régionaux des Alpilles, de Camargue, du Luberon, du Queyras et du Verdon.

Ce projet partenarial rassemble également le Comité Régional du Tourisme, les agences départementales de développement touristique, les offices de tourisme et les syndicats d'initiative.

- The authors of this website will in no case be held responsible for problems or accidents on the routes mentioned.
- We count on you to point out any inconsistency between this content and the field itineraries
- Please report any problems encountered on the routes (route marking problems, defective panels, pollution, conflict of uses ...) on <http://sentinelles.sportsdenature.fr>
- The sale of this sheet is authorized at the cost of printing
- Please don't litter

The Geotrek tool was funded by the European Union, the Ecrins National Park and the Mercantour National Park.

The Chemins des Parcs project is funded by the Provence-Alpes-Côte-d'Azur Region and the regional nature parks of Alpilles, Camargue, Luberon, Queyras and the Verdon.

This project was developed in partnership with the Regional Tourism Committee, the departmental tourist development agencies, and tourist offices.

www.cheminsdesparcs.fr

*Tours et détours dans les Parcs naturels régionaux
de Provence-Alpes-Côte d'Azur*

Avec le soutien de

