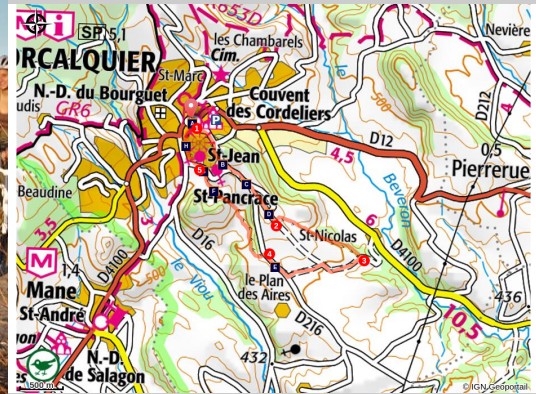


Tour of the Plan des Aires on mountain bike

Forcalquier



Plan des Aires sous la lumière rasante (Antoine Hoffman-Massé - OTI PFML)

Tour No.11 of the site VTT FFC Pays de Forcalquier - Montagne de Lure. A short but nice getaway, not strenuous but varied.

« Proposed by Antoine experienced local driver, I mistakenly expected an easy route of convenience. But I loved it! The steep coated uphill of the starting point leads to breathtaking views and a single track in the woods ,all dirt and very playful, gives way to a continuation of paths that wind through the fields. At last the final, in the narrow streets of Forcalquier, will bring us directly to the coffee shop.! A treat...» Eric Garnier, Head of Studies for outdoor sports at RNP Luberon.

Useful information

Practice : MOUNTAIN BIKE

Duration : 1 h 15

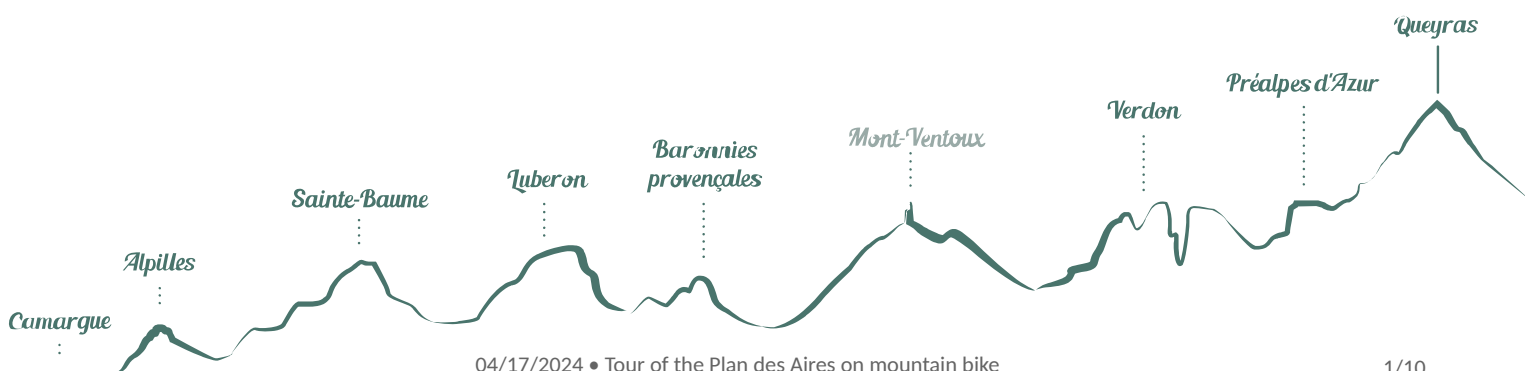
Length : 6.5 km

Trek ascent : 171 m

Difficulty : Easy

Type : Boucle

Themes : A lookout, a viewpoint, Heritage and history



Trek

Departure : Tourist Office, Forcalquier

Arrival : Tourist Office, Forcalquier

Markings : ▶ VTT

Back towards the tourist office, go right, pass in front of the Notre-Dame du Bourget gate and weave into the Rue Mercière.

1 - Turn left and then right unto Rue Passère. Continue left unto Rue Violette and Avenue Jean Giono. Ascend unto the road and reach the plateau. At the stop sign, continue to go left, on the 3rd departure route, keep left (direction Charembeau) and reach the summit of Plan des Aires.

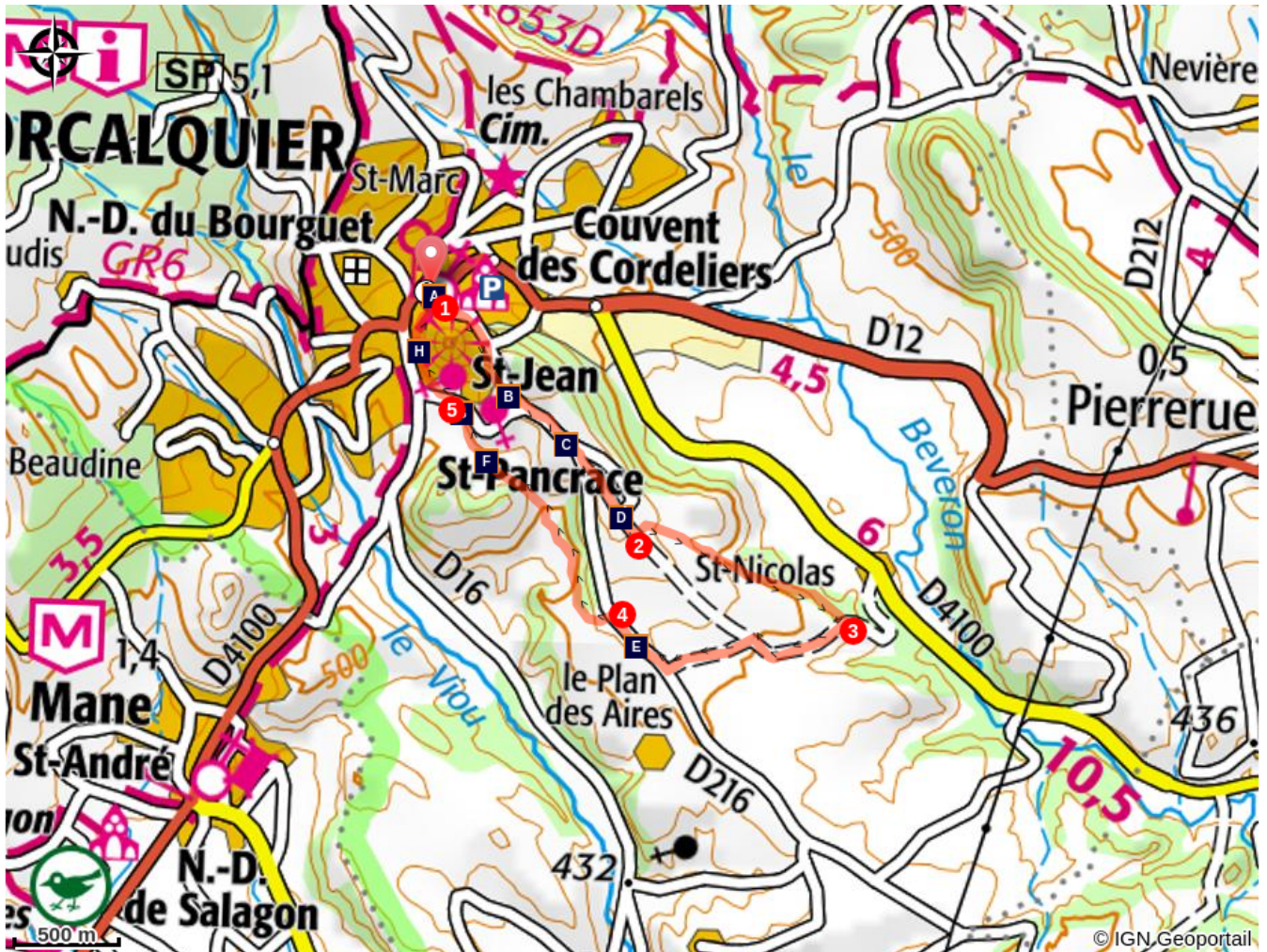
2 - Just after two cypresses that mark the entrance to a path, turn left between two sycamores and go down the road in the big field. Down below, go straight unto a wooded path. Leave a ramp to the right and continue the single track in dirt (two beautiful banked corners on the left trace).






3 - Reach the road in front of the hotel Charembeau, go right. Turn right at the 1st intersection and take the next left track. Take a right unto the D216.

4 - Up to a pumping station, turn left and go down the Cléoux track. At the 1st left turn, go across on the edge of the field. Continue a little further down the path to the right of the field. Cross a large cultivated area and then go up a path that passes between two beautiful dry stone walls. Go straight on the path of the Grand Oratory said of Chasseou.

5 - Come out on the D216 and take a right on Rue Paradis. Continue straight on Rue Saint-Pierre, Rue Marius Debout, Rue Grande and Rue Planchud. Then, in the Rue des Cordeliers, turn left on Rue Mercière to return to the starting point, Place du Bourget.

On your path...



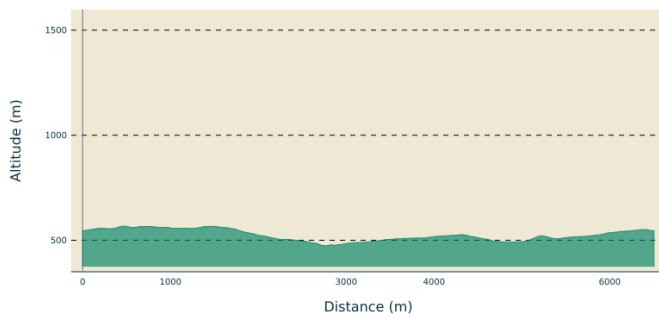
-  Notre-Dame-du-Bourguet Cathedral (A)
-  A viewpoint of the Alps (C)
-  Gathering cultures... (E)
-  A lighthouse in the plain (G)
-  Saint-Pancrace Chapel (B)
-  The Miller wheat (variety) of the Luberon (D)
-  The great mountain bike crossing of the Alpes-Provence (F)
-  The Recollects (H)

All useful information

AdVICES

Respect the crops when going into the fields. Beware of blind spots on some intersections.

Altimetric profile



Min elevation 474 m
Max elevation 567 m

Transports

Limitons les déplacements en voiture, pensons aux transports en commun et au covoiturage. Tous les transports en commun sur www.pacamobilite.fr

Access

At 23km north of Manosque, through the D13

Advised parking

Parking lot of the Couvent des Cordeliers, at the entrance of Forcalquier

Information desks

House of the Luberon Regional Nature Park



60, place Jean Jaurès, 84400 Apt

accueil@parcduluberon.fr

Tel : +33 (0)4 90 04 42 00

<https://www.parcduluberon.fr/>

OTI Forcalquier-Montagne de Lure

13, place du Bourguet, B.P. 15, 04301 Forcalquier

bienvenue@haute-provence-tourisme.com

Tel : +33 (0)4 92 75 10 02

<http://www.haute-provence-tourisme.com/>

Vélo Loisir Provence

info@veloloisirprovence.com

Tel : +33 (0)4 90 76 48 05

<https://www.veloloisirprovence.com/>

On your path...



Notre-Dame-du-Bourguet Cathedral (A)

Notre-Dame-du-Bourguet, a major monument of Forcalquier is known since 1155. Later on, it became co-cathedral along with the Sisteron cathedral. Built, at the foot of the city, as a site both crossroads and a place of ancient market, it may have succeeded to an older building. It was a part of the defence system of the city, one of the doors opening near the porch. The organ, dating back to 1629, is a remarkable instrument used during services and concerts.


Attribution : ©Olivier Octobre



Saint-Pancrace Chapel (B)

Down the road, the Saint-Pancrace chapel was built in the 17th century. and is dedicated to the patron saint of the city. The path opens up before a beautiful oratory of the same era, dedicated to Notre-Dame-de-Bon-Secours, in memory of the previous church dedicated to Notre-Dame. At the foot of the chapel, a stunning panoramic view of the surrounding landscape and the Forcalquier fortress.

Attribution : Eric Garnier - PNR Luberon



A viewpoint of the Alps (C)

By bike, you will get a feel of the gentle landscape of Forcalquier! Ridgelines of the Luberon to the south and the Alps to the north narrow the views of the distant horizon. The agricultural plain follows the pace of the wooded hill formations, interspersed with villages that constitute strong calling point in the landscape. In the middle of winter (February), while the soft green crops show its face, the contrast with the distant landscape of the Southern Alps sparkling with snow is stunning!

Attribution : Françoise Delville - PNR Luberon



The Miller wheat (variety) of the Luberon (D)

The Miller wheat of Luberon - or Apt has a strange story to it. After almost vanishing, it was found in Buoux at a farm and where the farmer gave it to his hens. This wheat is well adapted to poor soils of the region and to droughts. Providing a meal of high quality and easily digestible, the bread made from it was once renowned in the region. The Luberon RNP, Agribio 04, some farmers, millers and bakers have decided to bring back this long-forgotten flour and bread to by the certifying them with the park's brand, so enjoy!

Attribution : Hervé Vincent



Gathering cultures... (E)

In the Luberon, farmers gather to test new and more sustainable practices. The combination of crops on the same parcel is one of these innovative practices, a true improvement for the future. It involves sowing on the same parcel 2 crops, generally a cereal (wheat, barley) and a legume (bean, lucerne / US: alfalfa.). There are many benefits:: supply in nitrogen, better production, less weeds.


Attribution : Magali Amir



The great mountain bike crossing of the Alpes-Provence (F)

If your legs are still up for it, 300km of pure mountain bike fun awaits you on this big route "The Alpes-Provence!" With an alpine start at the Col de Larche, also known as the Maddalena Pass, then a descent of the Ubaye valley until Lake Serre-Ponçon, you will start by going up a last mountain pass with its mountain lakes and then through the largest European geological reserve, the Pays Dignois, the Durance valley and finally the Lure mountain, the commune of Forcalquier, ending the route in Manosque. No time to get bored!

Attribution : Eric Garnier - PNR Luberon



A lighthouse in the plain (G)

Cedars and the rock compete for attention on the twin hills, respectively dominated by the silhouettes of the Saint Pancrace Chapel and the Forcalquier fortress. The latter, located on a hoodoo (fairy chimney) of which the dome with the golden statue is visible from afar, is a lighthouse signalling Forcalquier within its agricultural plain. The commune continues to carry out a project for upgrading and securing the Fortress, supporter by the Luberon RNP.

Attribution : Françoise Delville - PNR Luberon



The Recollects (H)

Settled in 1627, in the church and the cloister house of Saint-Pierre, one of the four parishes in the city, of which we can still distinguish the roman oculus, the Recollect, Order of Friars Minor (Reformed Franciscans) had an important convent here. It was then transformed into a prison, where they will lock in 1851 the sub-prefect and the police officers rallying behind the coup d'état of Napoleon III against the republican opinion of the inhabitants of Forcalquier.

Attribution : Eric Garnier - PNR Luberon



- En aucun cas les auteurs des contenus de ce site ne sauraient être tenus pour responsables de problèmes ou d'accidents sur les itinéraires cités.
- Cependant, nous comptons sur vous pour signaler toutes contradictions importantes entre cette fiche et le terrain.
- Pensez également à signaler les éventuels problèmes rencontrés pendant votre balade sur <http://sentinelles.sportsdenature.fr> (erreur de balisage, panneau défectueux, pollution, conflit d'usages...).
- La vente de cette fiche est autorisée au coût d'impression.
- Ne pas jeter dans la nature.

L'outil Geotrek a été financé par l'Union européenne, le Parc national des Ecrins et le Parc national du Mercantour.

Le projet Chemins des Parcs est financé par la Région Provence-Alpes-Côte-d'Azur et les Parcs naturels régionaux des Alpilles, de Camargue, du Luberon, du Queyras et du Verdon.

Ce projet partenarial rassemble également le Comité Régional du Tourisme, les agences départementales de développement touristique, les offices de tourisme et les syndicats d'initiative.

- The authors of this website will in no case be held responsible for problems or accidents on the routes mentioned.
- We count on you to point out any inconsistency between this content and the field itineraries
- Please report any problems encountered on the routes (route marking problems, defective panels, pollution, conflict of uses ...) on <http://sentinelles.sportsdenature.fr>
- The sale of this sheet is authorized at the cost of printing
- Please don't litter

The Geotrek tool was funded by the European Union, the Ecrins National Park and the Mercantour National Park.

The Chemins des Parcs project is funded by the Provence-Alpes-Côte-d'Azur Region and the regional nature parks of Alpilles, Camargue, Luberon, Queyras and the Verdon.

This project was developed in partnership with the Regional Tourism Committee, the departmental tourist development agencies, and tourist offices.

www.cheminsdesparcs.fr

*Tours et détours dans les Parcs naturels régionaux
de Provence-Alpes-Côte d'Azur*

Avec le soutien de

