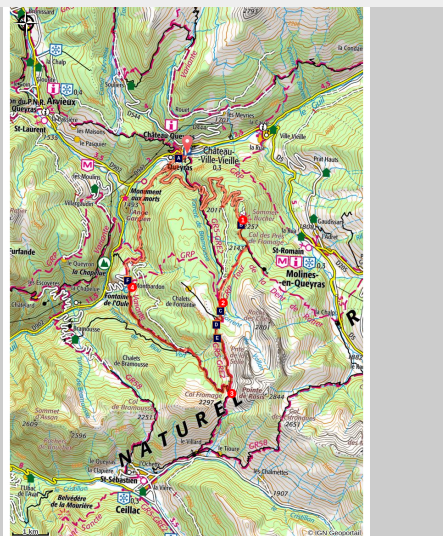


Sommet Bucher on mountain bike

Château-Ville-Vieille



Depuis le coldes prés de fromage (Benjamin Musella - PNR Queyras)

A climb which makes you question why you're there but it's largely made up by a descent which makes you want to do it again and again.

It's long, it's hard, it's technique, get ready to go through difficult times. But the views are gorgeous and the descent is fantastically long.

Useful information

Practice : MOUNTAIN BIKE

Duration : 5 h

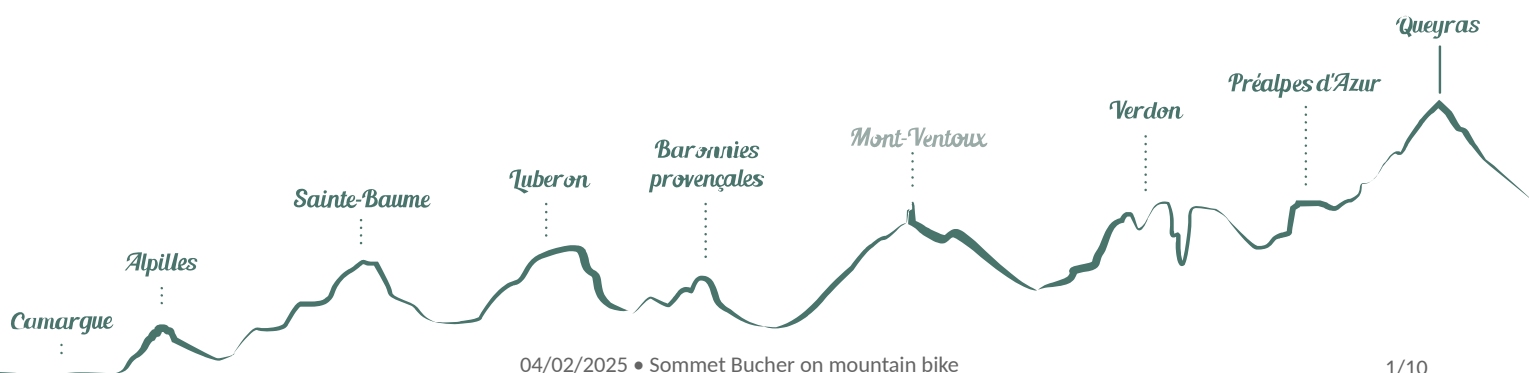
Length : 28.7 km

Trek ascent : 1249 m

Difficulty : Difficult

Type : Boucle

Themes : A lookout, a viewpoint,
Geology



Trek

Departure : Queyras Château

Arrival : Queyras Château

Markings :  GR®  PR

Cross the bridge at the end of the parking lot, turn right and follow the road. At the first intersection, go straight and go up. Follow the forest road for a climb on 11km until reaching the grazing meadows.

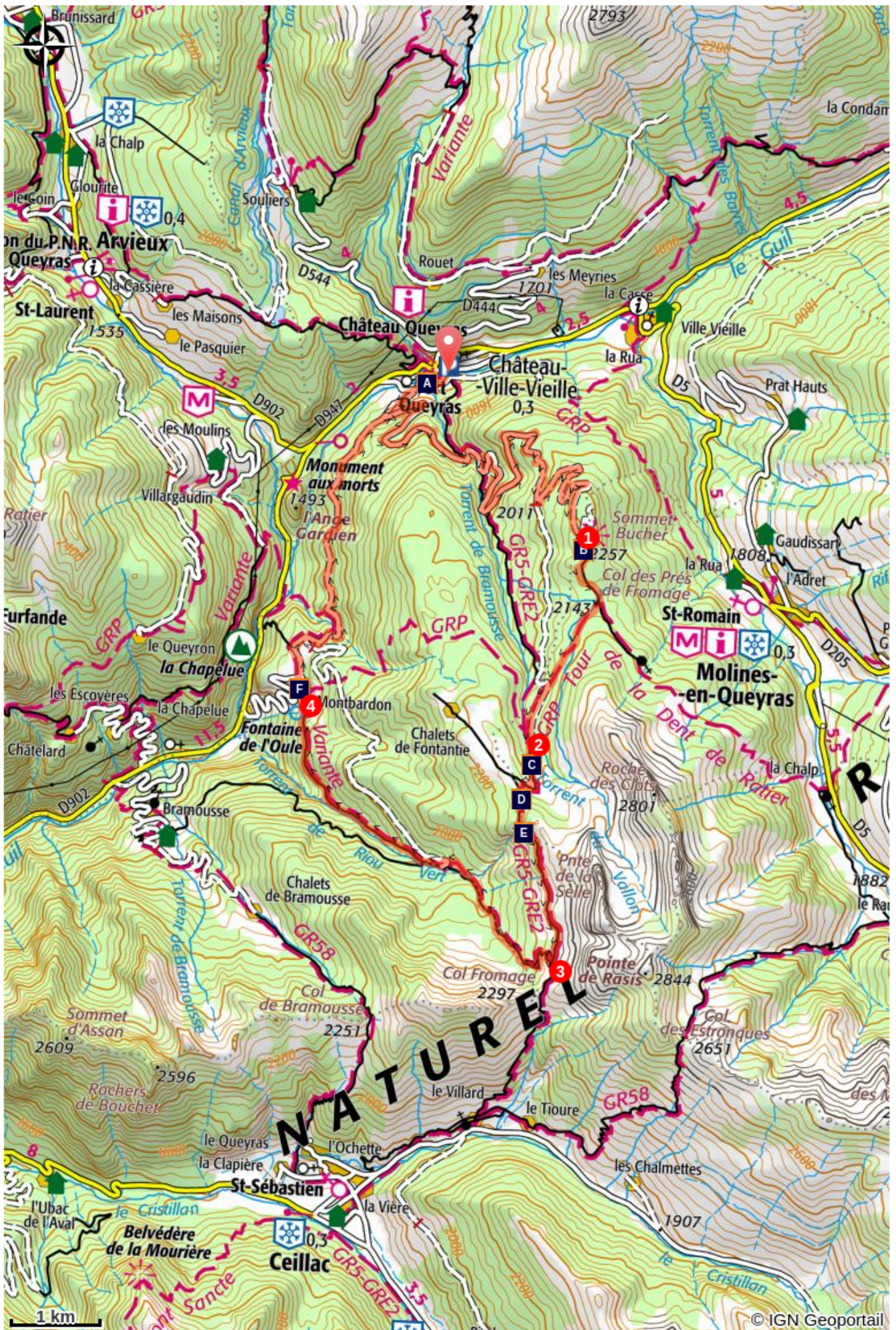
1 - Turn right towards the Saint Simon chapel. Many cattle tracks were formed here, stay on the level as much as possible until you reach the Col des Prés de Fromage. From there, continue to the right towards the Col du Fromage. The trail is wide and smooth, on a descending false flat.




2 - Reach a meadow with a fountain and a picnic table surrounded by a fence. Go across the fence, cross the stream and go back into the forest on a steep and narrow path. After a few curves, reach a peak and go left on an aerial path surrounded by sinkholes.




3 - 300m before the Col Fromage, descend on the right (the detour at the Col Fromage still offers a spectacular view). Down a steep and technical single track with hairpin bends, steps, stony passages and passages much smoother over several kilometres. Leave a parking lot on the right and a bridge on the left and continue down. The descent becomes less demanding to end in a false flat to reach Montbardon.

4 - Cross this hamlet and take a track that remains leveled. At the bridle, stay left and go down the track to access the road uphill. From there, turn left, go down slowly and turn right at the intersection. Follow the road to go back to the starting point.

On your path...

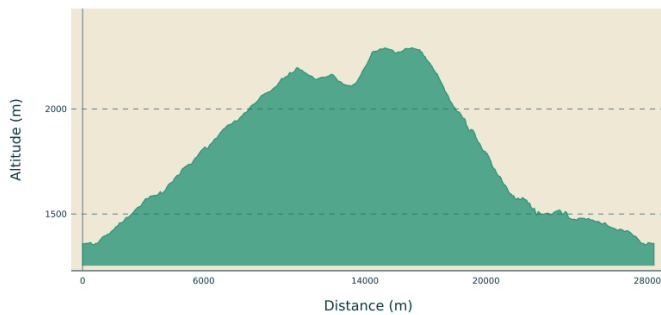


-  Mountain glacier (A)
-  Pointe de la Selle (C)
-  Gypsum (E)

-  Hoverflies (B)
-  Sinkholes (D)
-  Montbardon, time for a break (F)

All useful information

Altimetric profile



Min elevation 1354 m
Max elevation 2291 m

Transports

05 Voyageur: 04 92 502 505 Tourist Office of Queyras: 04 92 46 76 18

Access

Just before Chateau Queyras, take the road going down to the right towards the car park of the via ferrata. Turn right at the bridle and the next crossing on the left. Cross a bridge on the left which leads directly to the parking lot.

Advised parking

Parking lot at the via ferrata of the Château Queyras

Information desks

House of the Queyras Regional Nature Park



3580 Route de l'Izoard, 05350 Arvieux

pnrq@pnr-queyras.fr

Tel : +33 (0)4 92 46 88 20

<http://www.pnr-queyras.fr/>

OTI du Guillestrois et du Queyras

Maison du Tourisme du Queyras, 05350 Château-Ville-Vieille

info@guillestroisqueyras.com

Tel : +33 (0)4 92 46 76 18

<http://www.guillestroisqueyras.com>


On your path...



Mountain glacier (A)

Since the beginning of the Quaternary (2.58 million years ago) glacial periods have shaped the landscape. In a progression phase, the glaciers move forward and dig a hole in the ground. Sometimes they meet harder rocks which they "bypass". At their moving, they leave behind valleys. The hard rocks left behind can form mountain glaciers: hills that make the valley higher and much more narrow. In history, mountain glaciers were strategic venues for homeland defence, like the Fort Queyras.

Attribution : Images et Rêves



Hoverflies (B)

Often confused with wasps, hoverflies are diptera (a single pair of wings). They have the distinction of having sharp changes in direction, and to practice hovering. They are harmless and very useful. The larvae feed on aphids and protect gardens. As for adults, they feed on pollen and nectar. They play an important role in pollination. Their presence is evidence of biological and ecological wealth. These are very fine quality and environmental diversity indicators. Inventories help to guide management, especially forestry, as it was developed in the National Nature Reserve of Lake Remoray in the Doubs and Jura.

Attribution : Benjamin Musella - PNR Queyras



Pointe de la Selle (C)

Mount Pointe de la Selle is the last summit of Queyras said to be of "limestone". Composed of jurassic limestone, it is surrounded by soft rock (gypsum to the west and shiny schist to the east). During the last ice age, the glaciers have carved the softer rocks. Here, they have scraped the gypsum and the schist. In their moving, they left the less easy to erode rocks.

Attribution : Benjamin Musella - PNR Queyras



Sinkholes (D)

The sinkholes are circular depressions in the ground. The disintegration of surface limestone (reference made here to gypsum) causes a weakening, leading to its collapse which may be slow or sudden. Their bottom, often waterproof and rich, promotes the development of vegetation. It is advised to be careful going into this "Swiss cheese".

Attribution : Benjamin Musella - PNR Queyras



Gypsum (E)

The gypsum plaster stone, is a rock which comes from salt crystallisation. It forms in lagoons where salt water is trapped. The water evaporates and leaves salt masses that crystallize. This rock is very sensitive to the action of water. The hydration and dehydration causes increases or decreases of the volume of Gypsum. This characteristic can lead to collapses. The significant erosion of white ruin ravine and sinkholes are examples.

Attribution : Benjamin Musella - PNR Queyras



Montbardon, time for a break (F)

After all that exhausting descent, another break before heading for the track? Montbardon offers a view of the gorges of the Guil and the comfortable places to enjoy it. A craving? Go to the Fromagerie (cheese shop) in the village centre. It processes in particular goat milk from goats that are year-round in the village.

Attribution : Benjamin Musella - PNR Queyras



- En aucun cas les auteurs des contenus de ce site ne sauraient être tenus pour responsables de problèmes ou d'accidents sur les itinéraires cités.
- Cependant, nous comptons sur vous pour signaler toutes contradictions importantes entre cette fiche et le terrain.
- Pensez également à signaler les éventuels problèmes rencontrés pendant votre balade sur <http://sentinelles.sportsdenature.fr> (erreur de balisage, panneau défectueux, pollution, conflit d'usages...).
- La vente de cette fiche est autorisée au coût d'impression.
- Ne pas jeter dans la nature.

L'outil Geotrek a été financé par l'Union européenne, le Parc national des Ecrins et le Parc national du Mercantour.

Le projet Chemins des Parcs est financé par la Région Provence-Alpes-Côte-d'Azur et les Parcs naturels régionaux des Alpilles, de Camargue, du Luberon, du Queyras et du Verdon.

Ce projet partenarial rassemble également le Comité Régional du Tourisme, les agences départementales de développement touristique, les offices de tourisme et les syndicats d'initiative.

- The authors of this website will in no case be held responsible for problems or accidents on the routes mentioned.
- We count on you to point out any inconsistency between this content and the field itineraries
- Please report any problems encountered on the routes (route marking problems, defective panels, pollution, conflict of uses ...) on <http://sentinelles.sportsdenature.fr>
- The sale of this sheet is authorized at the cost of printing
- Please don't litter

The Geotrek tool was funded by the European Union, the Ecrins National Park and the Mercantour National Park.

The Chemins des Parcs project is funded by the Provence-Alpes-Côte-d'Azur Region and the regional nature parks of Alpilles, Camargue, Luberon, Queyras and the Verdon.

This project was developed in partnership with the Regional Tourism Committee, the departmental tourist development agencies, and tourist offices.

www.cheminsdesparcs.fr

*Tours et détours dans les Parcs naturels régionaux
de Provence-Alpes-Côte d'Azur*

Avec le soutien de

