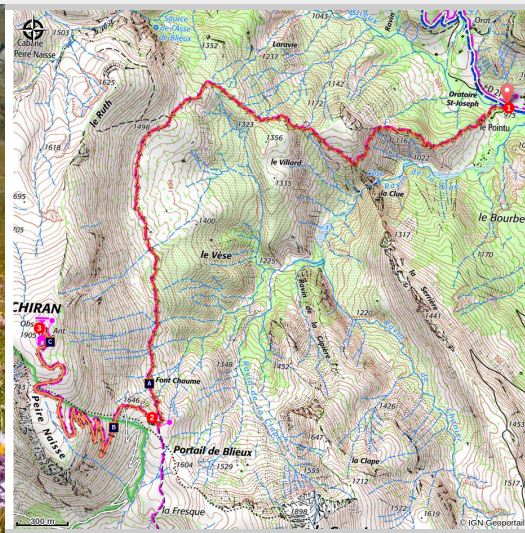


The peak of the Chiran Mountain

Blieux



Asters sur le Chiran (Dominique Chavy - PNR Verdon)

The summit of Chiran, its astronomical observatory and its panoramic views of the Alpine peaks.

Located just opposite the Mourre de Chanier (highest point of the Regional Natural Park of Verdon, at 1 930m), Mount Chiran (1 905m), topped by its astronomical observatory, and its ascension are the highlights for a hiker. The particular geological formations in this sector have modeled remarkable landscapes. You will reach the alpine pastures and discover the traces of pastoralism throughout the hike.

Useful information

Practice : WALKING

Duration : 6 h 30

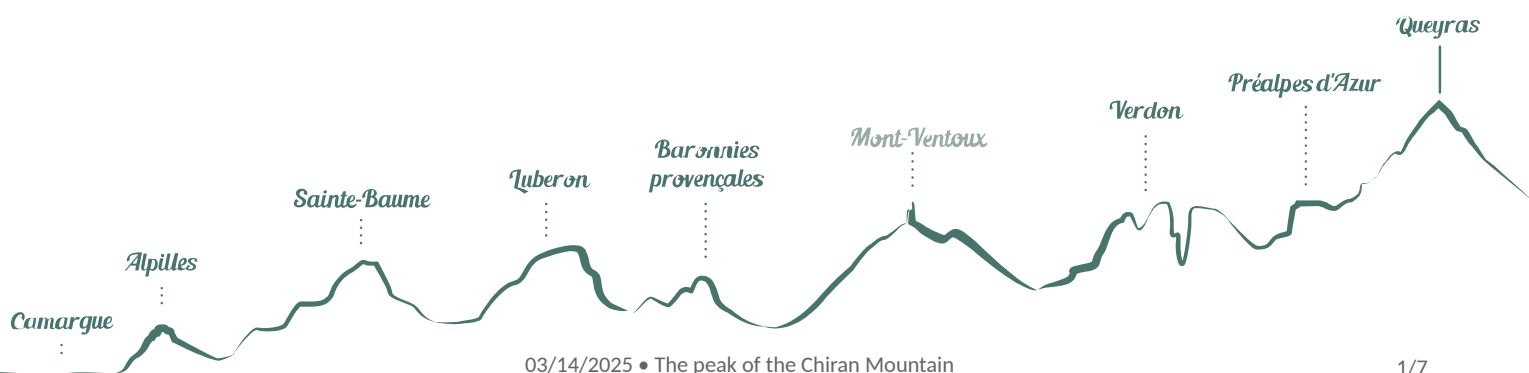
Length : 15.4 km

Trek ascent : 939 m

Difficulty : Difficult

Type : Aller-retour

Themes : Farming and pastoralism,
Flora, Heritage and history



Trek

Departure : Le Bas Chaudoul, Blieux

Arrival : Le Bas Chaudoul, Blieux

Markings :  PR

From the parking lot, head down to the village of Blieux for 200m until you reach a wooden sign saying "Portail de Blieux et Sommet du Chiran".

1 - Take the path on the right by a small concrete bridge. Five metres after the bridge, leave the main path leading to the house and take a small trail around it to the right. The climb begins quickly. In a short series of hairpin bends, you will discover the rare lavender fields of the pre-Alpine area. Continue climbing the path which can sometimes be steep, with multiple bends but occasionally flat, then around a corner, we can glimpse the waterfalls of "la Clue". Pass along the right side of the canyon, after crossing several rocks. After this rocky landscape, pass, at the crest, the Robine canal before regaining further up some grazing areas. Follow the path, on a traverse, towards Portail de Blieux.

2 - At the mountain pass (Portail de Blieux, 1 620m), reach the track at the top and through it, reach the top of the Chiran (300m of elevation over 2.9km).

3 - At the top, a reading table will allow you to enjoy the panoramic views of the Alpine peaks. The same route is used for the return.

On your path...



A queen at the top (A)



Salt and moutonnesso (B)



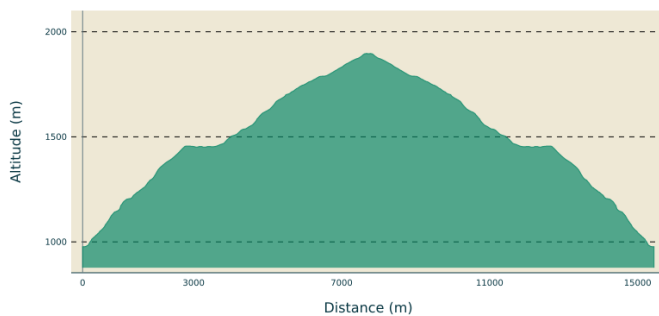
From the sheeps to the stars (C)

All useful information

AdVICES

We recommend at least 2 L of water per person, a hat and proper walking shoes. Make sure to close the gates, you are on pasture lands. If you cross paths with herding dogs, otherwise known as mountain dogs, go around the herd quietly. (Read the recommendations provided in the web links)

Altimetric profile



Min elevation 977 m
Max elevation 1897 m

Transports

Limitons les déplacements en voiture, pensons aux transports en commun et au covoiturage. Tous les transports en commun sur www.pacamobilite.fr

Access

At 2km after the village of Blieux on the D 21.

Information desks

House of the Verdon Regional Nature Park



Domaine de Valx, 04360 Moustiers-Sainte-Marie
info@parcduverdon.fr
Tel : +33 (0)4 92 74 68 00
<http://www.parcduverdon.fr/>

OT la Palud sur Verdon - Rougon
Le Château, 04120 La Palud-sur-Verdon
office-tourisme@lapaludsurverdon.com
Tel : +33 (0)4 92 77 32 02
<http://www.lapalud-verdontourisme.com/>

On your path...



A queen at the top (A)

On the slope of Chiran, go discover the Alpine Aster (*Aster alpinus*), also called the China Aster of the Alps. It is a perennial herbaceous plant of the Asteraceae family, genus of Aster. The *Aster alpinus* enjoys the sun on dry rocky lawns or in light-wooded areas. It may reach 3000m in altitude. It blooms from June to September.

Attribution : Dominique Chavy - PNR Verdon



Salt and moutonnesso (B)

On these pastures you may find what we call "assaliers", flat stones scattered on the grass. It is here, on these "lauses" (flagstones) that the shepherds lay the salt needed for the ovine. This salt is also useful to the shepherds, especially for the preparation of the moutonnesso. It so happens sometimes that a sheep is hurt and it needs to be slaughtered. The flesh is then preserved in salt without a salting tub, in one piece, wrapped, dried for a week, then it is eaten plain or in soup.

Attribution : Stefano Blanc - PNR Verdon



From the sheeps to the stars (C)

The Chiran is an imposing mountainous area settled at the edge of the Commune of Blieux. It had a pastoral mission for a long time, flocks from the lower Provence came there to graze the summer pastures. But now, since recent decades, Mount Chiran is famous for something else: the sky and the stars. The National Centre for Scientific Research in fact chose this place in 1967 for its upper-air and photometric qualities.

Attribution : Christian Peugot



- En aucun cas les auteurs des contenus de ce site ne sauraient être tenus pour responsables de problèmes ou d'accidents sur les itinéraires cités.
- Cependant, nous comptons sur vous pour signaler toutes contradictions importantes entre cette fiche et le terrain.
- Pensez également à signaler les éventuels problèmes rencontrés pendant votre balade sur <http://sentinelles.sportsdenature.fr> (erreur de balisage, panneau défectueux, pollution, conflit d'usages...).
- La vente de cette fiche est autorisée au coût d'impression.
- Ne pas jeter dans la nature.

L'outil Geotrek a été financé par l'Union européenne, le Parc national des Ecrins et le Parc national du Mercantour.

Le projet Chemins des Parcs est financé par la Région Provence-Alpes-Côte-d'Azur et les Parcs naturels régionaux des Alpilles, de Camargue, du Luberon, du Queyras et du Verdon.

Ce projet partenarial rassemble également le Comité Régional du Tourisme, les agences départementales de développement touristique, les offices de tourisme et les syndicats d'initiative.

- The authors of this website will in no case be held responsible for problems or accidents on the routes mentioned.
- We count on you to point out any inconsistency between this content and the field itineraries
- Please report any problems encountered on the routes (route marking problems, defective panels, pollution, conflict of uses ...) on <http://sentinelles.sportsdenature.fr>
- The sale of this sheet is authorized at the cost of printing
- Please don't litter

The Geotrek tool was funded by the European Union, the Ecrins National Park and the Mercantour National Park.

The Chemins des Parcs project is funded by the Provence-Alpes-Côte-d'Azur Region and the regional nature parks of Alpilles, Camargue, Luberon, Queyras and the Verdon.

This project was developed in partnership with the Regional Tourism Committee, the departmental tourist development agencies, and tourist offices.

www.cheminsdesparcs.fr

*Tours et détours dans les Parcs naturels régionaux
de Provence-Alpes-Côte d'Azur*

Avec le soutien de

