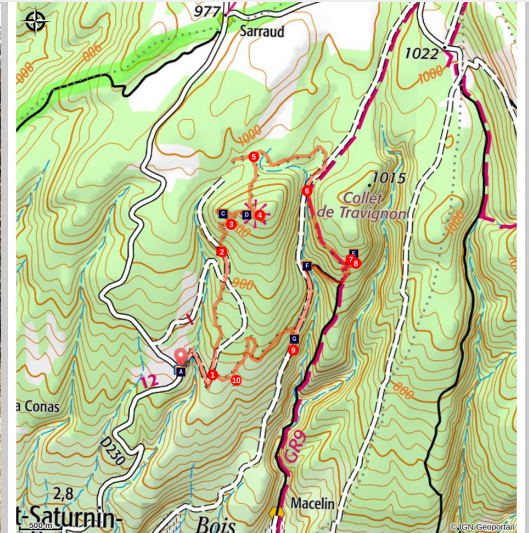


The Aiguiers (cistern from rock) of St-Saturnin-lès-Apt

Saint-Saturnin-lès-Apt



Aiguiers Bessons (©Marie Grenouilleau - PNR Luberon)

Short and clever combination of the "Sentier des Aiguiers" which offers a beautiful glimpsecrafty and remarkable water supplies.

« The traveler who crosses the Monts-de-Vaucluse does not suspect that arid hills looming on the horizon are also the land of endless valleys, silence, where one can walk for days without seeing another soul. To the one who penetrates its secrets, the country of aiguiers will reveal its own-value.; made of dry stone, scarce water and precious greenery...». François Morenas (1917 - 2006), innkeeper, itinerant filmmaker, writer and a trail clearer.

Useful information

Practice : WALKING

Duration : 4 h 30

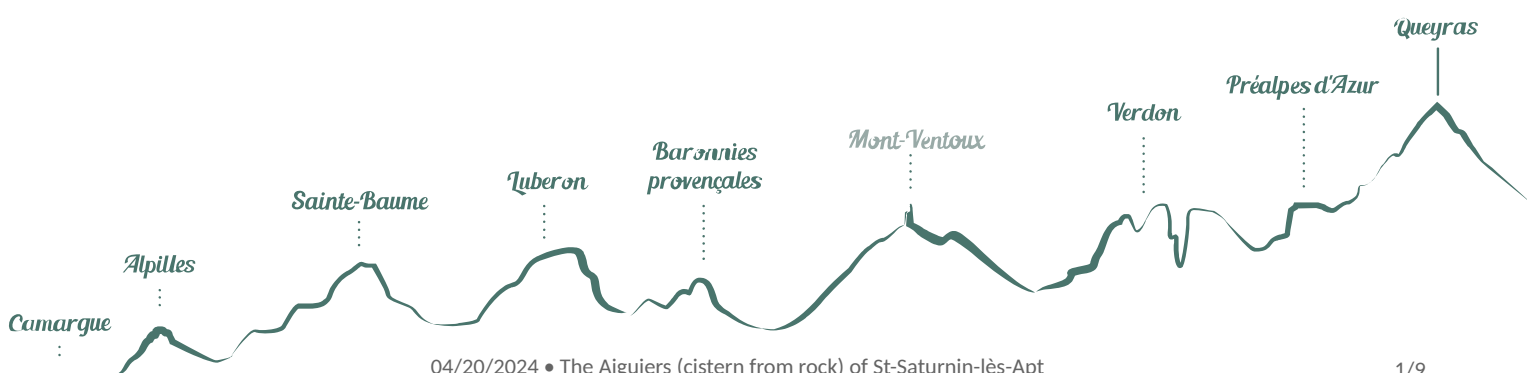
Length : 14.7 km

Trek ascent : 569 m

Difficulty : Medium

Type : Boucle

Themes : A lookout, a viewpoint, Geology, Heritage and history, Waters and rivers



Trek

Departure : Leave the Longuets along the D230, 5km north of Saint-Saturnin-lès-Apt

Arrival : Leave the Longuets north of Saint-Saturnin-lès-Apt

Markings :  GR®  PR  PR local

Back facing the car park, go down across on the paved track. After the turn; go back up gently. At the 1st intersection, turn left and climb the track. Leave behind several roads to the right then to the left leading to houses. Pass a sloping ledge and reach the Aiguiers Bessons.

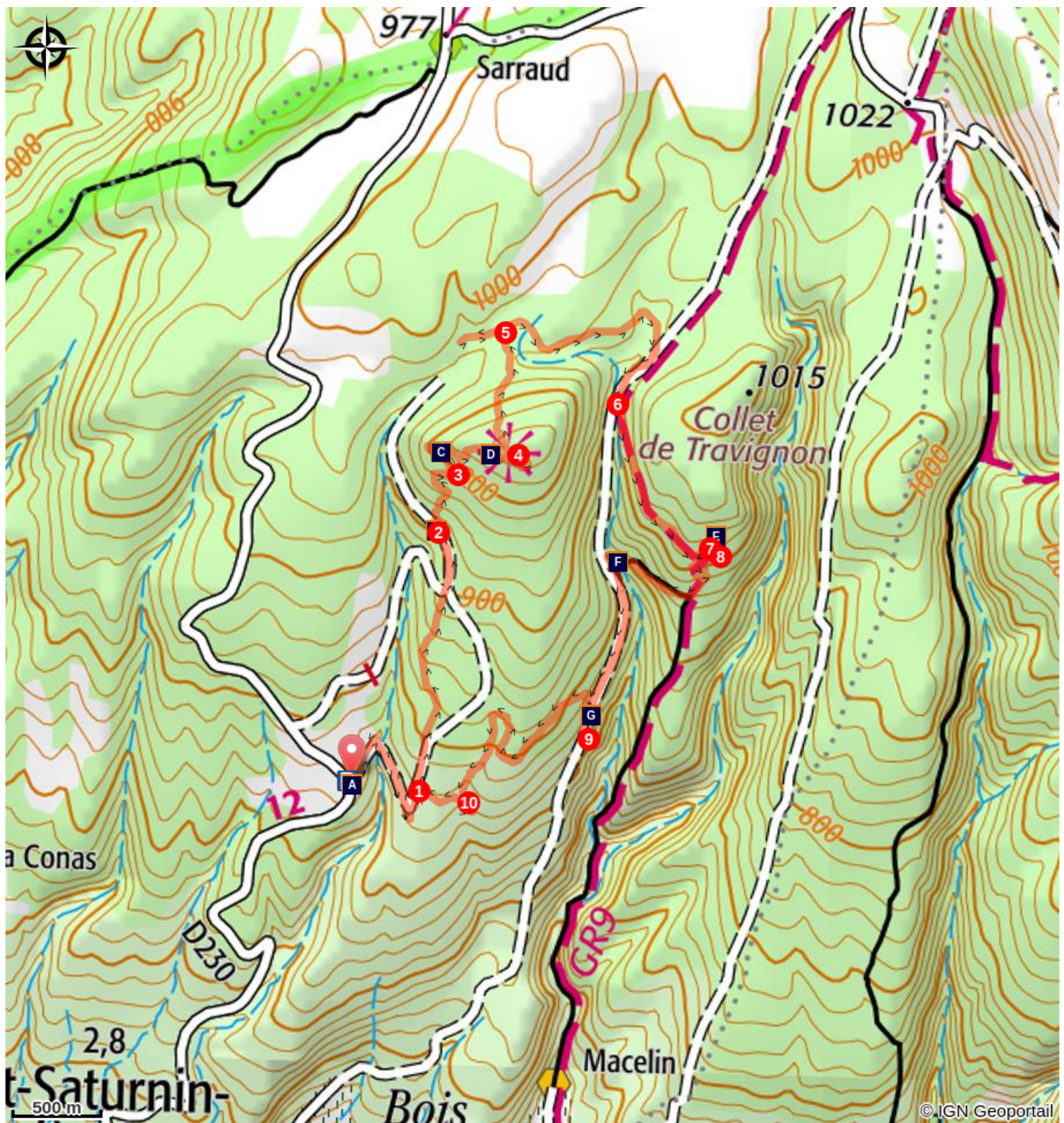
1 - Rise to the right onto the path. At the 1st crossing, continue the winding paths across (new variant). At the path, still continue across. A little further, leave a track going to the right and continue on the rocky ledge. Reach a viewpoint and climb the edge to the east (marking hardly noticeable). Reach a small covered aiguiers. Continue to the right, pass the orientation table and reach the Cluyer dome (mountain pass cycling milestone).








2 - Descend the trail due north, continue on the path under the pines and come out on La Liguère track. Follow right on 150m and take on the right the Lays track (ignore the sign 'Sentier des Aiguiers' to the left). Reach the Romanet track and go down to the right for 500m, then at the exit of a bend, turn left towards Travignon. After a ledge in the woods, turn left.

3 - Continue the path straight. Pass 2 turns and reach the Aiguiers upstream. Retrace your steps to point 3 by cutting through 2 turns by the stony path. Turn left and cross the ruins of Travignon. When leaving the hamlet, take a sharp right and immediately a left to go down the winding paths of the old mule track. When at the 2 large rocks, leave the GR® behind to the left and go down the path to the right. Go up slightly to come out on the Romanet track. Go down on the left for 1km / less than a mile.

4 - Do not miss the path that rises to the right (point 754m). 200m above, turn left and climb the path. Continue by following the marking carefully (private property!), then gradually rise to a track that leads to the Caulet farm. Go down to the left, go up slightly, then turn left (mountain pass cycling milestone). Go down the path to the south. Do not miss, at the exit of a corner, the trail rising to right and coming out on the corner of a fence. Turn left, walk along the fence and come out on the Romanes trail. Turn left to return to the starting point.

On your path...



-  The Aiguiers (A)
-  Groove, channel, I am ... (C)
-  The country of Apt, Saint-Sat', land of mountain biking (E)
-  The Holm Oak (G)
-  The Aiguiers (underground tanks) (B)
-  The treasure hunt of underground tanks (D)
-  The White Oak (F)

All useful information

Advices

Caution with your ankles while going across the rocky area (limestone pavement) of the Cluyer dome.

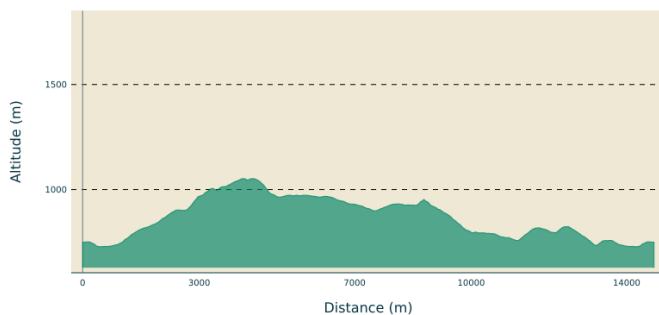
Do not enter the ruins of Travignon; risk of collapse!

Respect the tranquillity, the ancestral heritage and properties (some Aiguiers and Bories are private).

Refrain from picking mushrooms and do not enter the truffle zones.

Although the hiker always has priority, stay alert when approaching bikers, very present on the paths of the area.

Altimetric profile



Min elevation 728 m
Max elevation 1052 m

Access

At 9km from Apt, the D900 and D943, and the D232 after 5km above Saint-Saturnin-lès-Apt.

Advised parking

Parking des Longuets, en bordure de la D230 (route de Sault), à 6 km au nord de Saint-Saturnin-lès-Apt

Source



Luberon Géoparc mondial
UNESCO

Information desks

House of the Luberon Regional Nature Park



60, place Jean Jaurès, 84400 Apt

accueil@parcduluberon.fr

Tel : +33 (0)4 90 04 42 00

<https://www.parcduluberon.fr/>

Luberon UNESCO Global Geopark

60, place Jean Jaurès, 84400 Apt

stephane.legal@parcduluberon.fr

Tel : +33 (0)4 90 04 42 00

<https://www.parcduluberon.fr/unesco-geoparc/>

OTI Pays d'Apt Luberon

788 avenue Victor Hugo, 84400 Apt

oti@paysapt-luberon.fr

Tel : +33 (0)4 90 74 03 18

<http://www.luberon-apt.fr/>

On your path...



The Aiguiers (A)

"The northeast of Saint-Saturnin-lès-Apt is named this way because many farms there only had one water supply which was a cistern dug in the limestone and fed by rainwater through a water-collecting system (impluvium)."

From the book "Saint-Saturnin au fil du temps"

Attribution : ©Eric Garnier - PNR Luberon



The Aiguiers (underground tanks) (B)

On the hills of Saint-Saturnin-lès-Apt, men have built and maintained many aiguiers (Provençal term for "aigo" meaning water). These basins dug into the limestone and fed by rainwater by an ingenious system of recovery of run-off water, have long allowed the maintenance of rural housing and the watering of cattles on arid land.

Attribution : Marie Grenouilleau - PNR Luberon



Groove, channel, I am ... (C)

the lapias (limestone pavements).! On cliffs, you can see grooves, ridges saturating the rock. These are "lapiés" or "lapias" in the singular form. The rainwater has eroded the rock by a process of dissolution to dig the channel in the limestone. The water which continues to rush into these grooves feeds the underground springs.

Attribution : Eric Garnier - PNR Luberon



The treasure hunt of underground tanks (D)

Between Ventoux and Luberon, this wooded limestone massif is the witness of an ancient human presence. A real treasure hunt will guide you through the mountains to discover a rich heritage of stone, associated with the collection and storage of water. In contrast, the open view of the Calavon valley shows a more contemporary human activity: recent urbanisation of villages, agricultural activities in the plain ...

Attribution : ©Eric Garnier - PNR Luberon



The country of Apt, Saint-Sat', land of mountain biking (E)

The country of Apt, at the heart of the Luberon, has always been a renowned spot for mountain biking. Many bikers have tested their bike ranges on the rugged trails. In winter, the southern slopes of the Monts-de-Vaucluse, above Saint-Saturnin-lès-Apt, proves to be one of the best places to ride in the dry area, mud-free and protected from the mistral. The Grande Traversée VTT of Vaucluse passes through here, starting from the northern side of Ventoux and towards the Luberon until Mérindol (400km).


Attribution : ©William Fautré



The White Oak (F)

White Oak, also known as Downy Oak is a deciduous species, unlike the Holm Oak. It enjoys the cool conditions of the valleys and higher altitudes. It is accompanied by the Shadbush, the Estrusque Honeysuckle, the Whitebeam ... In the Combe de Travnion, the forest is old, and has been exploited for centuries to provide fuel and charcoal.

Attribution : ©Laurent Michel - PNR Luberon



The Holm Oak (G)

On the southern slopes of the Monts de Vaucluse, the Holm Oak (Evergreen Oak) occupies the lower altitudes, from 200 to 700m.. This forest is in the form of brush, remnants of an intensive operation system which provided firewood or charcoal directly, manufactured on site in charcoal burners. The Holm Oak is accompanied by distinctive shrubs: Mock Privet, Buckthorn, Montpellier Maple ...

Attribution : ©Eric Garnier - PNR Luberon



- En aucun cas les auteurs des contenus de ce site ne sauraient être tenus pour responsables de problèmes ou d'accidents sur les itinéraires cités.
- Cependant, nous comptons sur vous pour signaler toutes contradictions importantes entre cette fiche et le terrain.
- Pensez également à signaler les éventuels problèmes rencontrés pendant votre balade sur <http://sentinelles.sportsdenature.fr> (erreur de balisage, panneau défectueux, pollution, conflit d'usages...).
- La vente de cette fiche est autorisée au coût d'impression.
- Ne pas jeter dans la nature.

L'outil Geotrek a été financé par l'Union européenne, le Parc national des Ecrins et le Parc national du Mercantour.

Le projet Chemins des Parcs est financé par la Région Provence-Alpes-Côte-d'Azur et les Parcs naturels régionaux des Alpilles, de Camargue, du Luberon, du Queyras et du Verdon.

Ce projet partenarial rassemble également le Comité Régional du Tourisme, les agences départementales de développement touristique, les offices de tourisme et les syndicats d'initiative.

- The authors of this website will in no case be held responsible for problems or accidents on the routes mentioned.
- We count on you to point out any inconsistency between this content and the field itineraries
- Please report any problems encountered on the routes (route marking problems, defective panels, pollution, conflict of uses ...) on <http://sentinelles.sportsdenature.fr>
- The sale of this sheet is authorized at the cost of printing
- Please don't litter

The Geotrek tool was funded by the European Union, the Ecrins National Park and the Mercantour National Park.

The Chemins des Parcs project is funded by the Provence-Alpes-Côte-d'Azur Region and the regional nature parks of Alpilles, Camargue, Luberon, Queyras and the Verdon.

This project was developed in partnership with the Regional Tourism Committee, the departmental tourist development agencies, and tourist offices.

Avec le soutien de



Avec l'aide technique de :

- Luberon Géoparc mondial UNESCO